

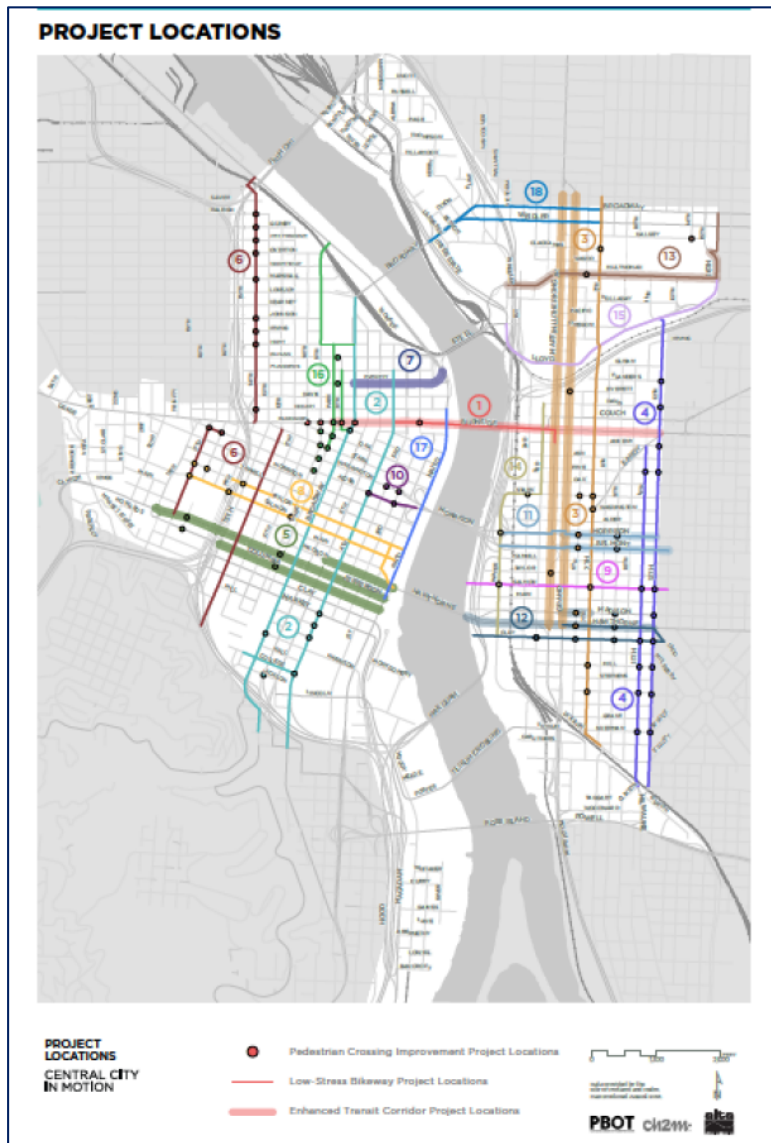
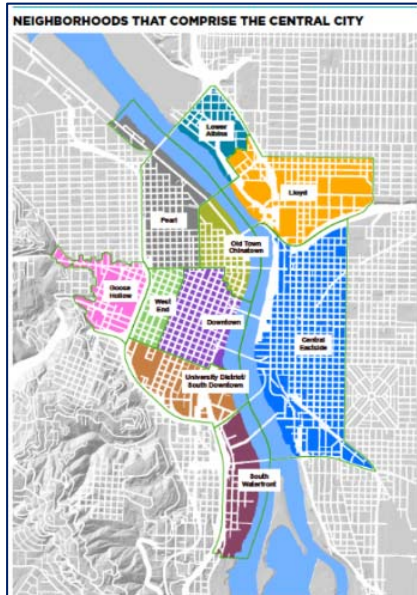
Date: Friday, October 18, 2019
From: Ken Lobeck, Funding Programs Lead, 503-797-1785
Subject: Attachment 1 to the October 2019 MTIP Formal Amendment Staff Report – Project Location Maps

BACKGROUND

Available project location maps are included for reference to their applicable projects and include:

- Page 2:
Key 19299: Portland Central City Safety Project Phase 2 (Also Central City In Motion)
- Page 3:
Key 20844: TriMet Division Transit Project
- Page 4:
Key 20815: SW Herman Rd – SW 124th Ave to Cheyenne Way
- Page 5:
Key 19358: Basalt Creek Parkway Extension

Key 19299
Portland Central City Safety Project Phase 2/Central City In Motion

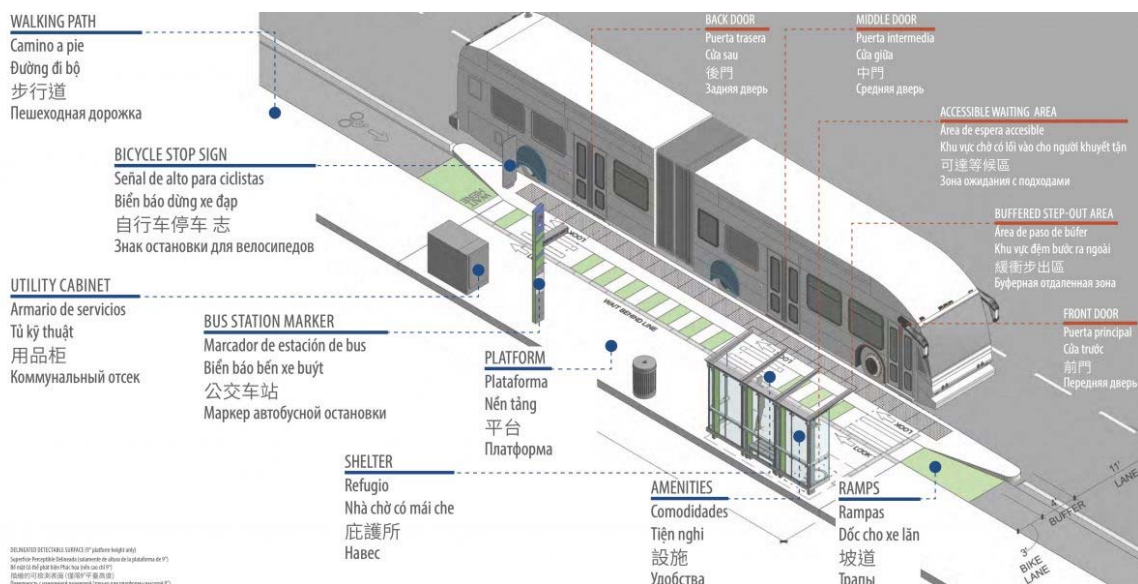
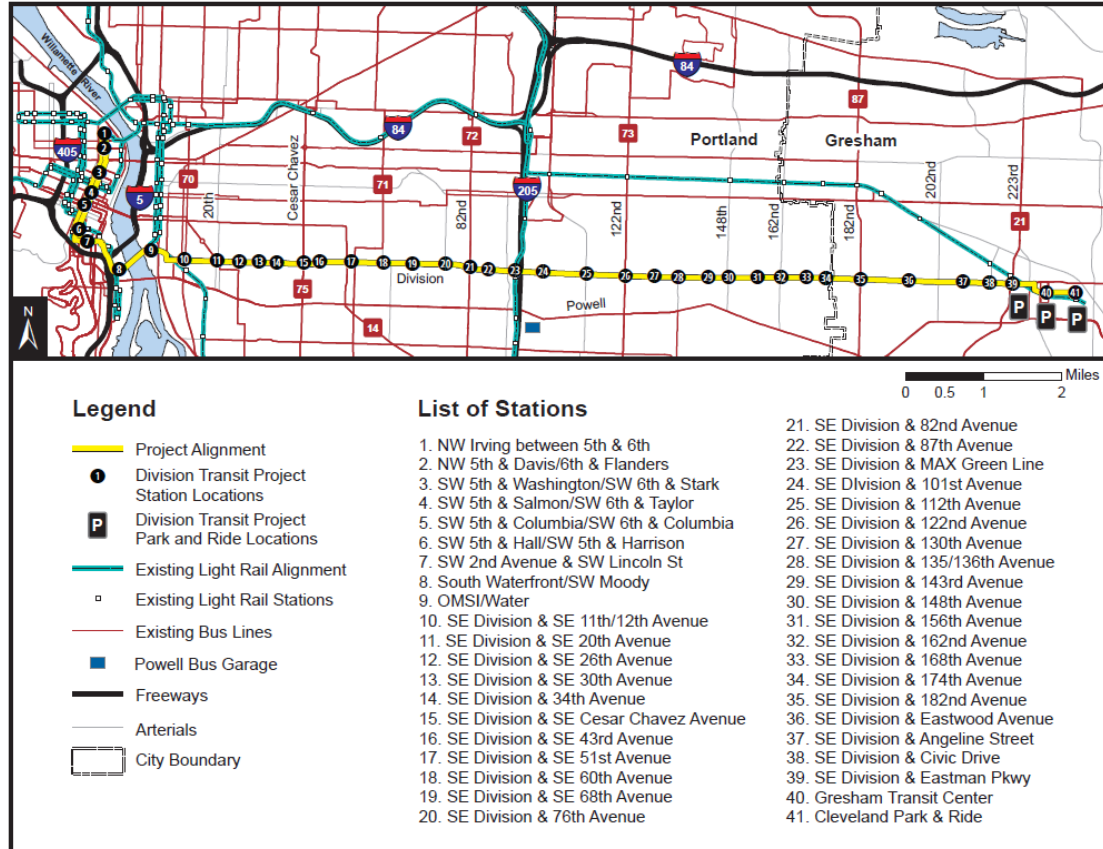


Key 20844

TriMet Division Transit Project

Division Transit Project

Portland, Oregon



Key 20815

SW Herman RD: SW 124th Ave – SW Cheyenne Way



City of Tualatin
www.tualatinoregon.gov

HERMAN ROAD ACTIVE TRANSPORTATION CORRIDOR - DESIGN DEVELOPMENT

PROJECT EXTENTS MAP - Washington County MSTIP Opportunity Fund Request

