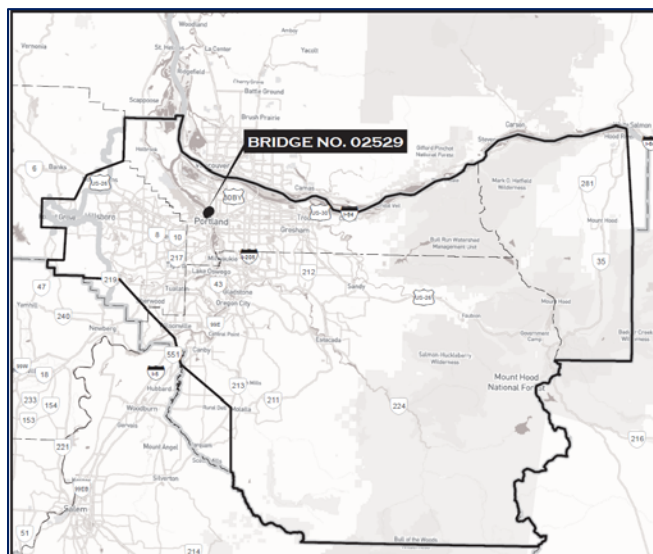


Date: Monday, May 6, 2019
From: Ken Lobeck, Funding Programs Lead, 503-797-1785
Subject: Attachment 1 to the May 2019 MTIP Formal Amendment Staff Report – Project Location Maps

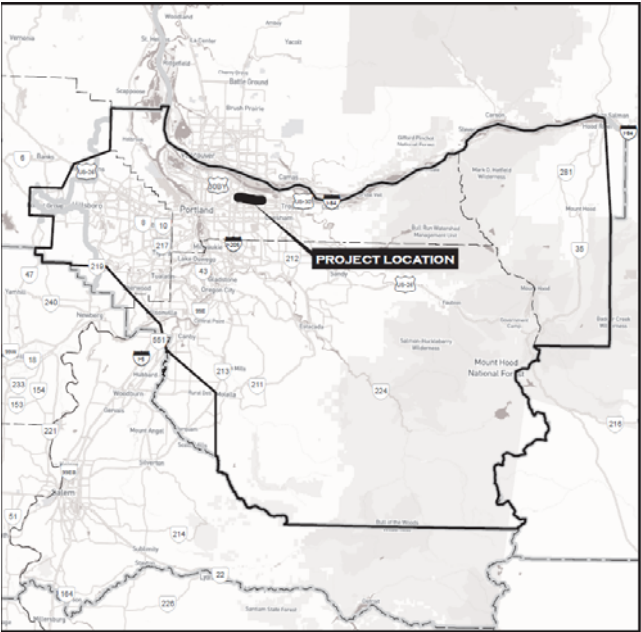
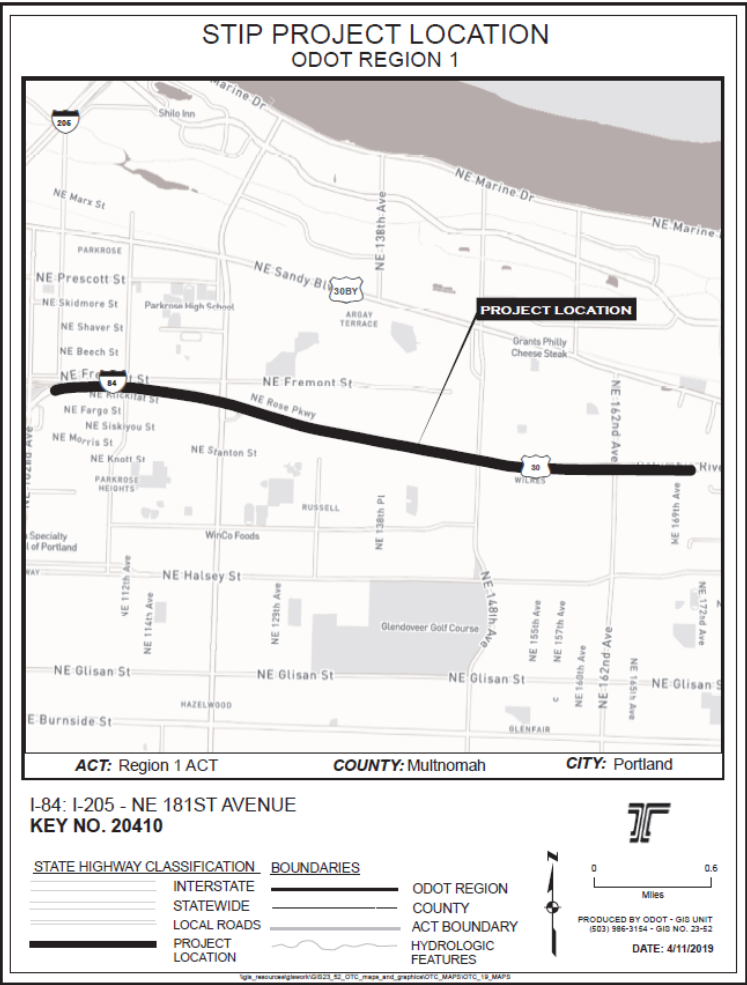
BACKGROUND

Available project location maps are included for reference to their applicable projects and include:

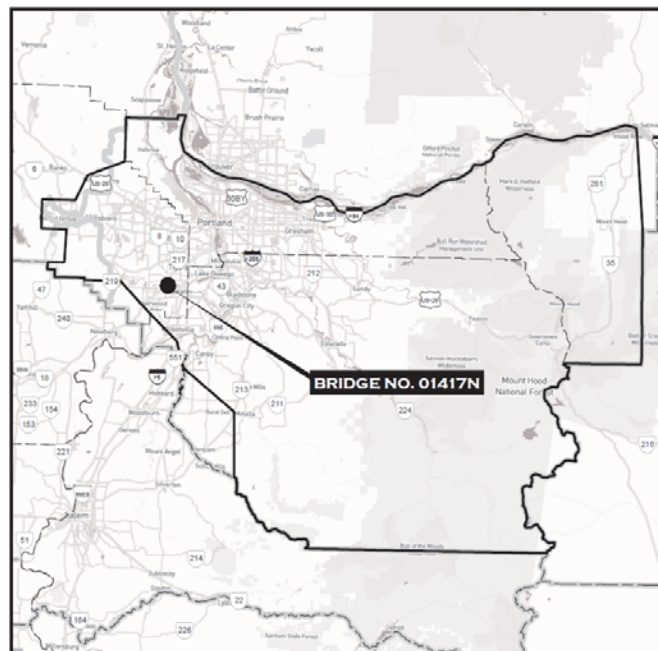
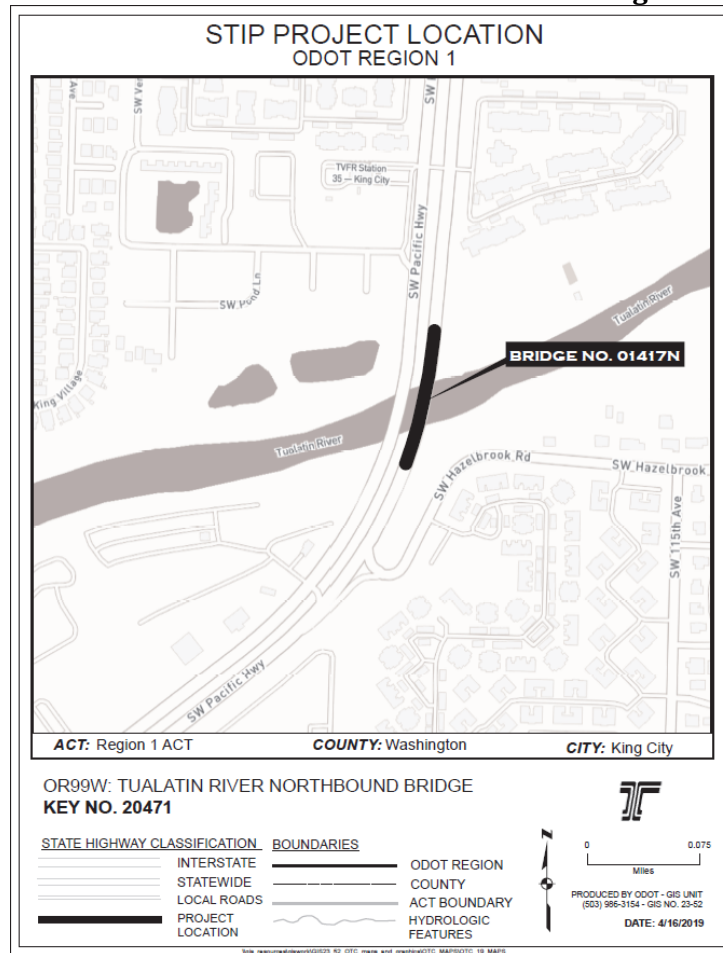
- Key 20481 - I-405: Fremont (Willamette River) Bridge
- Key 20410 - I-84: I-205 – NE 181st Ave
- Key 20471 - OR99W: Tualatin River Northbound Bridge
- Key 21283 - NE 12th Ave Over I-84 & Union Pacific RR Bridge (Portland)
- Key 20811- SW Wall St Extension to SW Tech Center Dr (Hunziker)
- Key 17757 - Main St Ph2: Rail Corridor-Scoffins

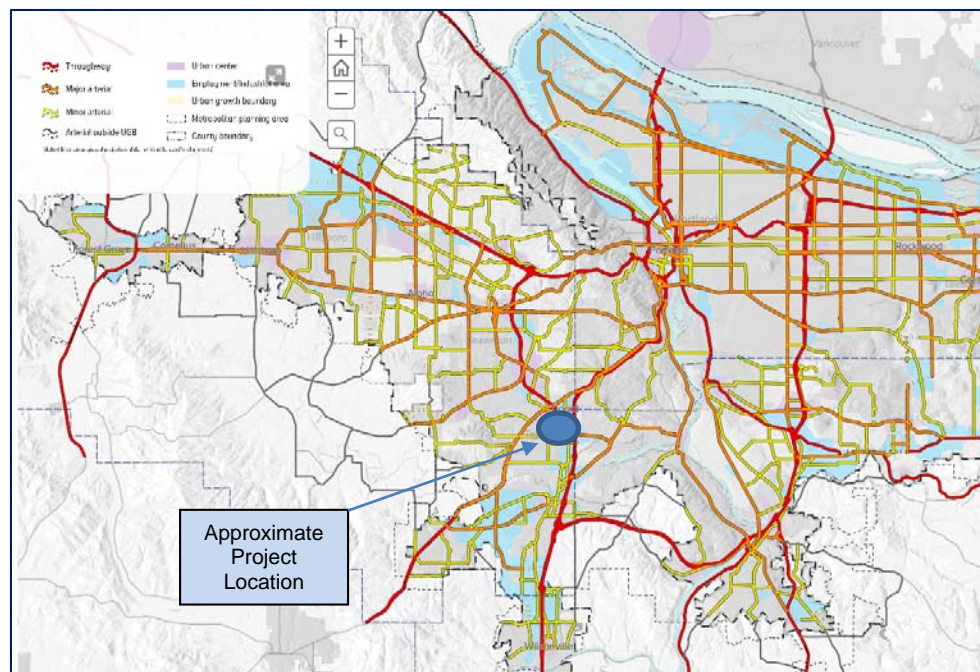


Project #2: Key 20410
I-84: I-205 – NE 181st Ave



Project #3: Key 20471
OR99W: Tualatin River Northbound Bridge





Key 17757
Main St Ph2: Rail Corridor-Scoffins

