

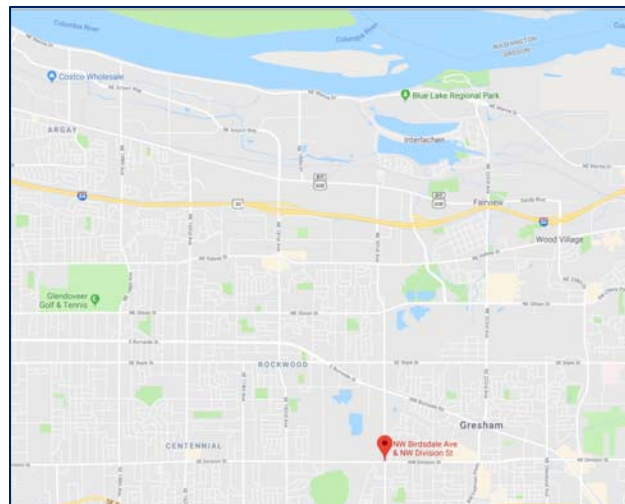
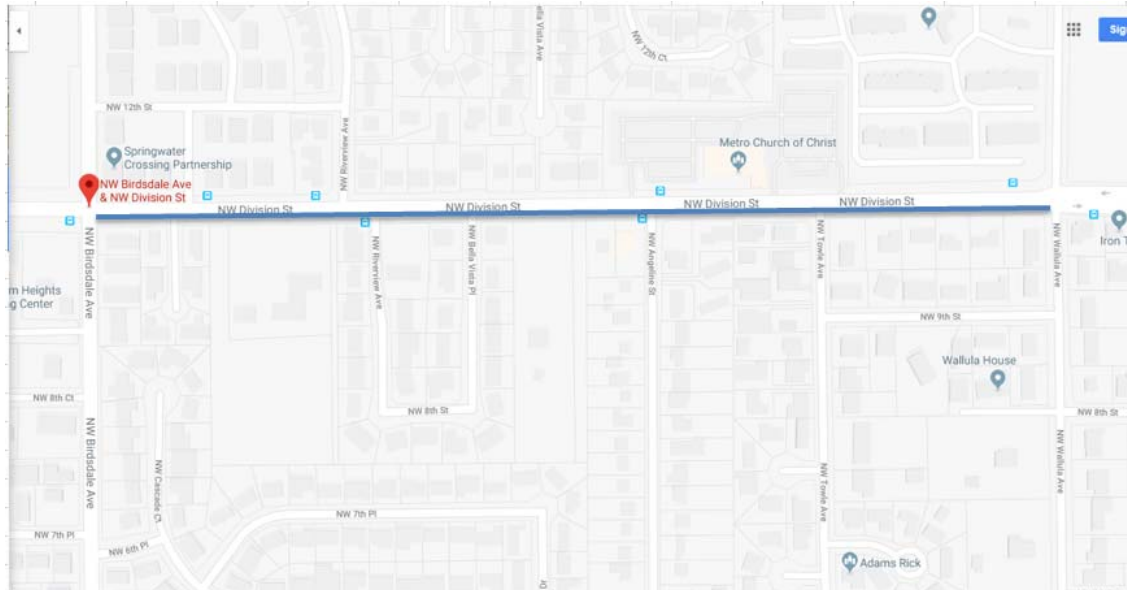
Date: Friday, March 1, 2019
From: Ken Lobeck, Funding Programs Lead, 503-797-1785
Subject: Attachment 1 to the March 2019 MTIP Formal Amendment Staff Report – Project Location Maps

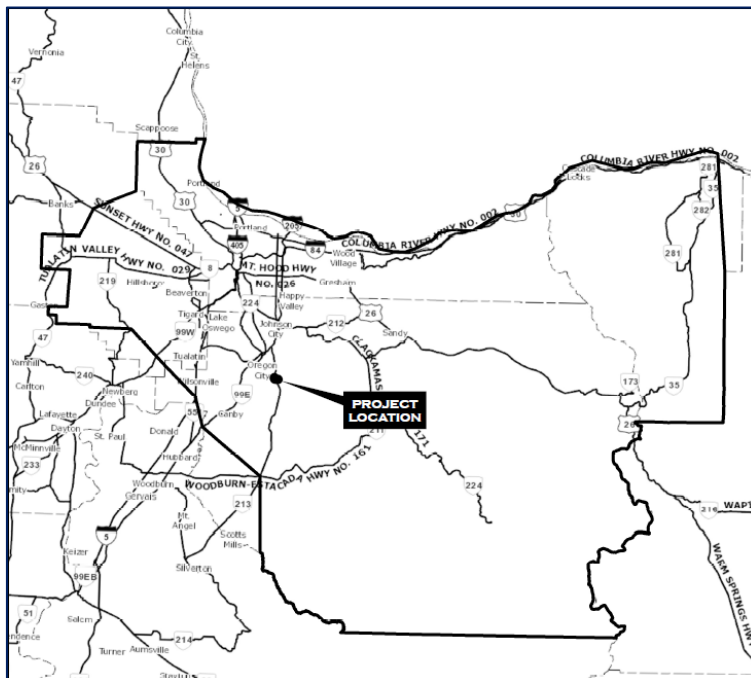
BACKGROUND

Available project location maps are included in this attachment to the staff report for reference for their applicable projects. Maps are included for:

- Key 16986 – SE Division St Improvements: Wallula-Birdsdale
- Key 21423 – Meyers Rd: OR213 - High School Ave (Oregon City)
- Key 20816 - I-5 Bike/Ped O-xing: SW Barber - SW Town Center Loop

Key 16986 SE Division St Improvements: Wallula-Birdsdale





Key 20454
I-5 Bike/Ped O-xing: SW Barber - SW Town Center Loop

