

Date: Thursday, January 23, 2019
From: Ken Lobeck, Funding Programs Lead, 503-797-1785
Subject: Attachment 1 to the January 2019 MTIP Formal Amendment Staff Report – Project Location Maps

BACKGROUND

Available project location maps and OTC request letters are included in this attachment to the staff report for reference for their applicable projects. Maps and/or OTC letters are included for:

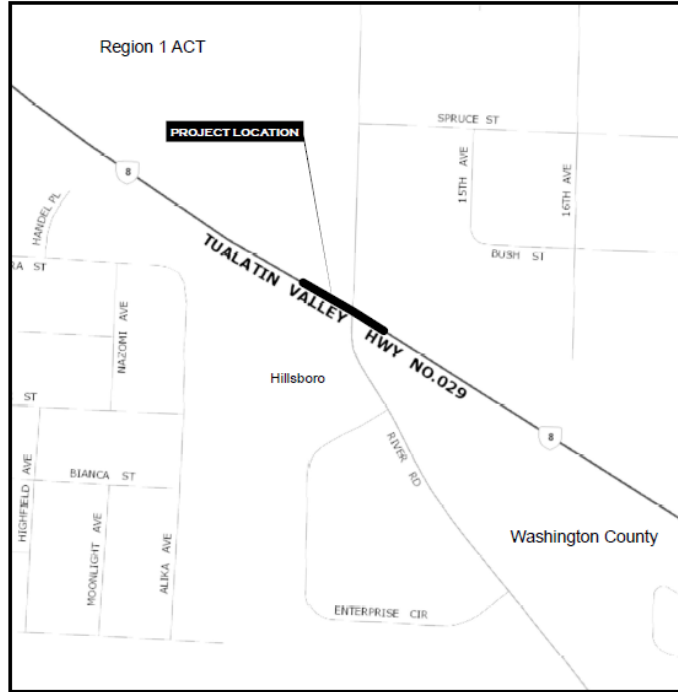
- Key 20810 – Molalla Ave: Beaver Creek Rd to OR213
- Key 20451- OR8 at River Rd & OR224 at Lake Rd
- Key 20454 - OR224 at Lake/Harmony
- Key 20507 - OR213 (82nd Ave) at Madison High School
- Key 20430 - I-5: Marine Dr - Fremont Bridge
- Key 20481 - I-405: Fremont (Willamette River) Bridge
- Key 20484 - SW Multnomah Blvd over I-5
- Key 20702 - OR99W SB Ramp to I-5 SB (Capitol Highway Interchange)
- Key 20465 - OR99W: Barbur Boulevard Northbound Connection Bridge
- Key 20298 - I-84: Fairview - Marine Drive

Key 20810
Molalla Ave: Beaver Creek Rd to OR213



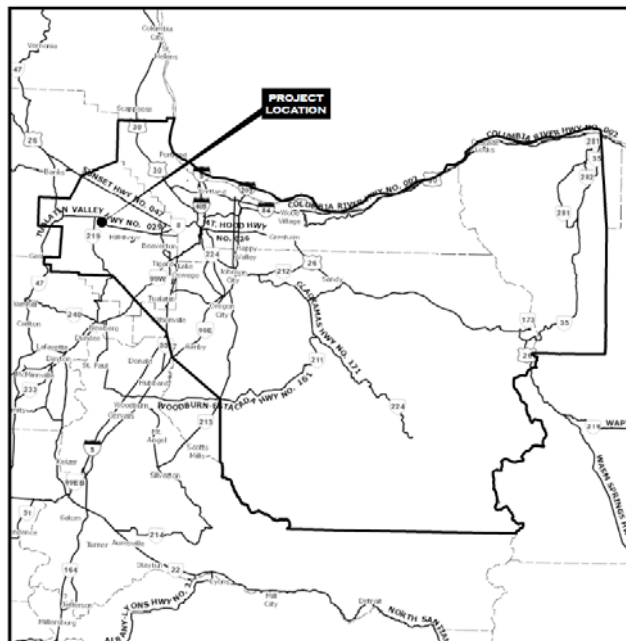
Key 20451
OR8 at River Rd & OR224 at Lake Rd

STIP PROJECT LOCATION
ODOT REGION 1



LEGEND
PROJECT LOCATION
HYDRO
LOCAL ROADS
STATE HIGHWAY CLASSIFICATION

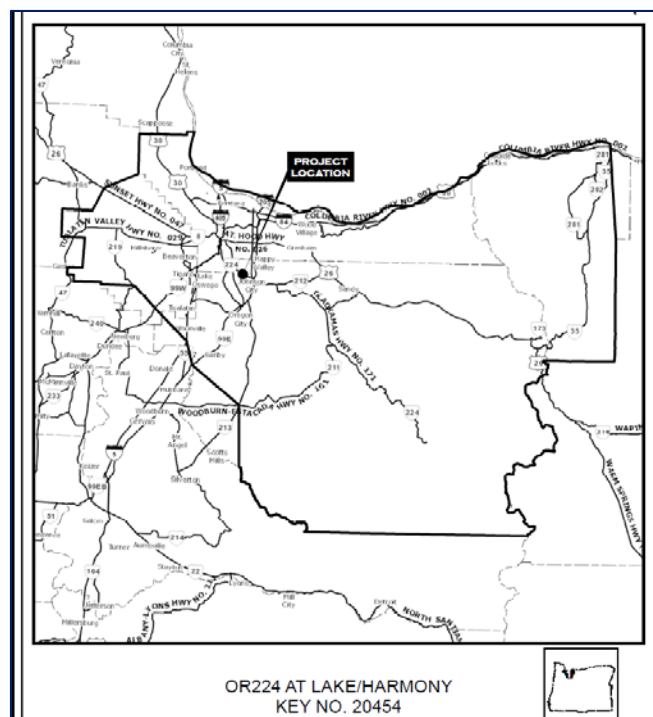
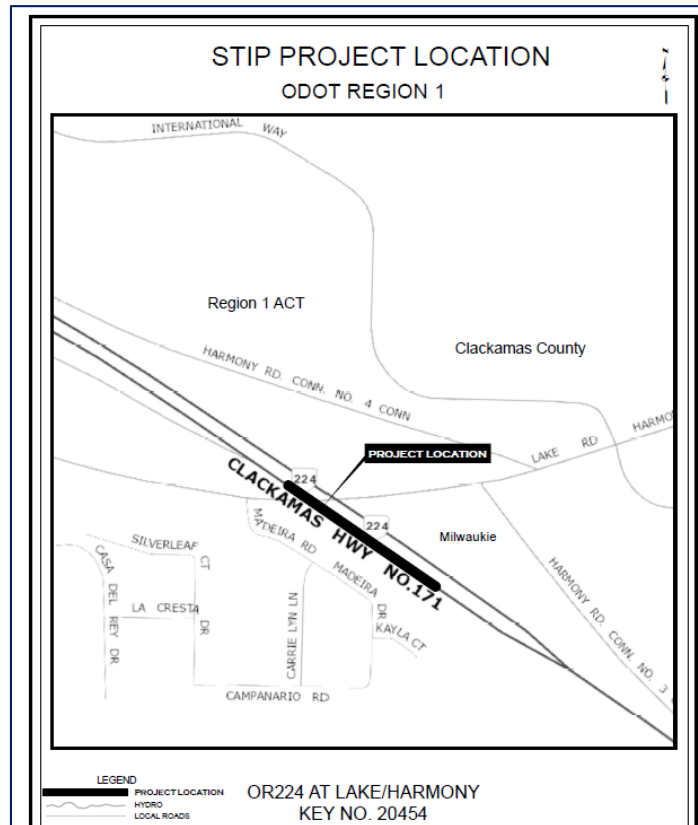
OR8 AT RIVER ROAD
KEY NO. 20451



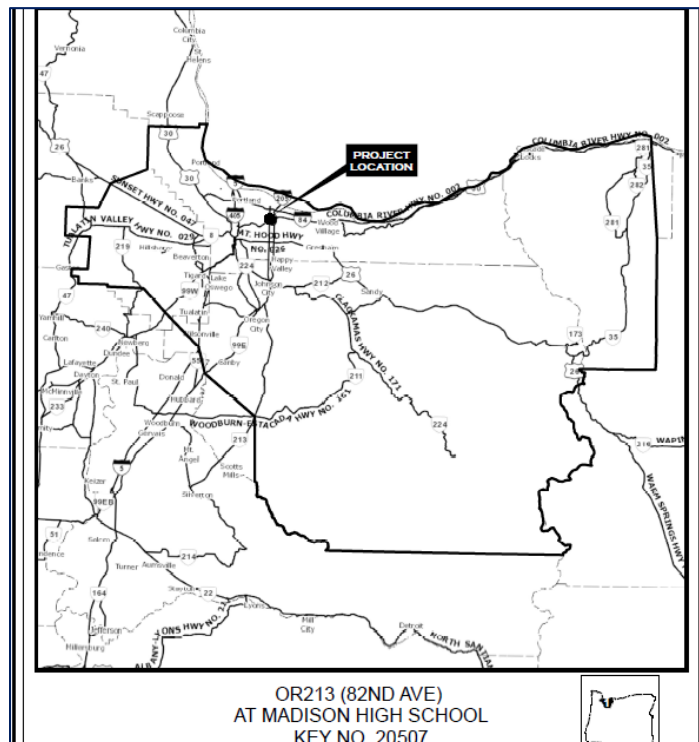
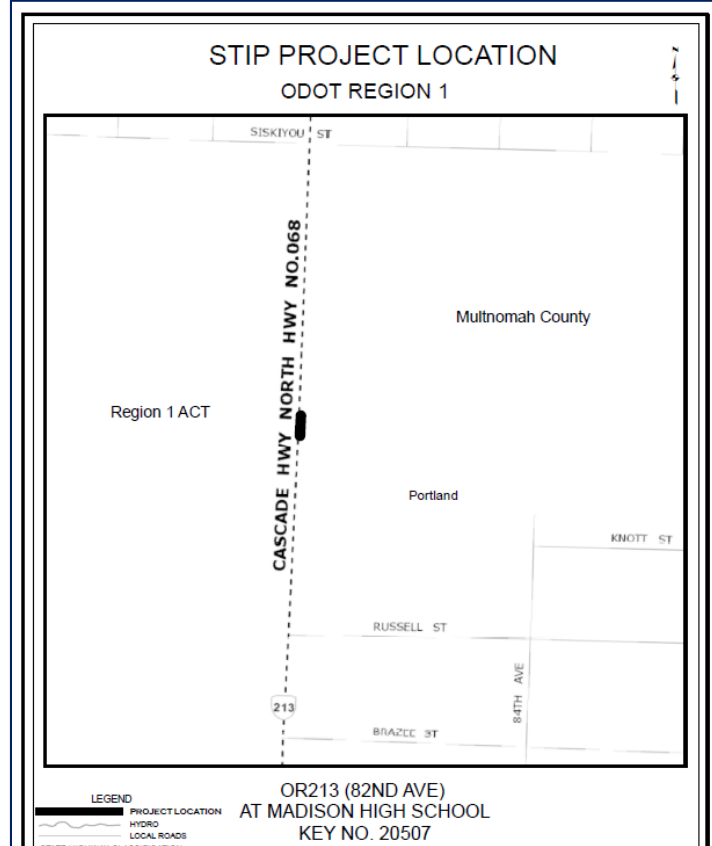
OR8 AT RIVER ROAD
KEY NO. 20451



Key 20454
OR224 at Lake/Harmony

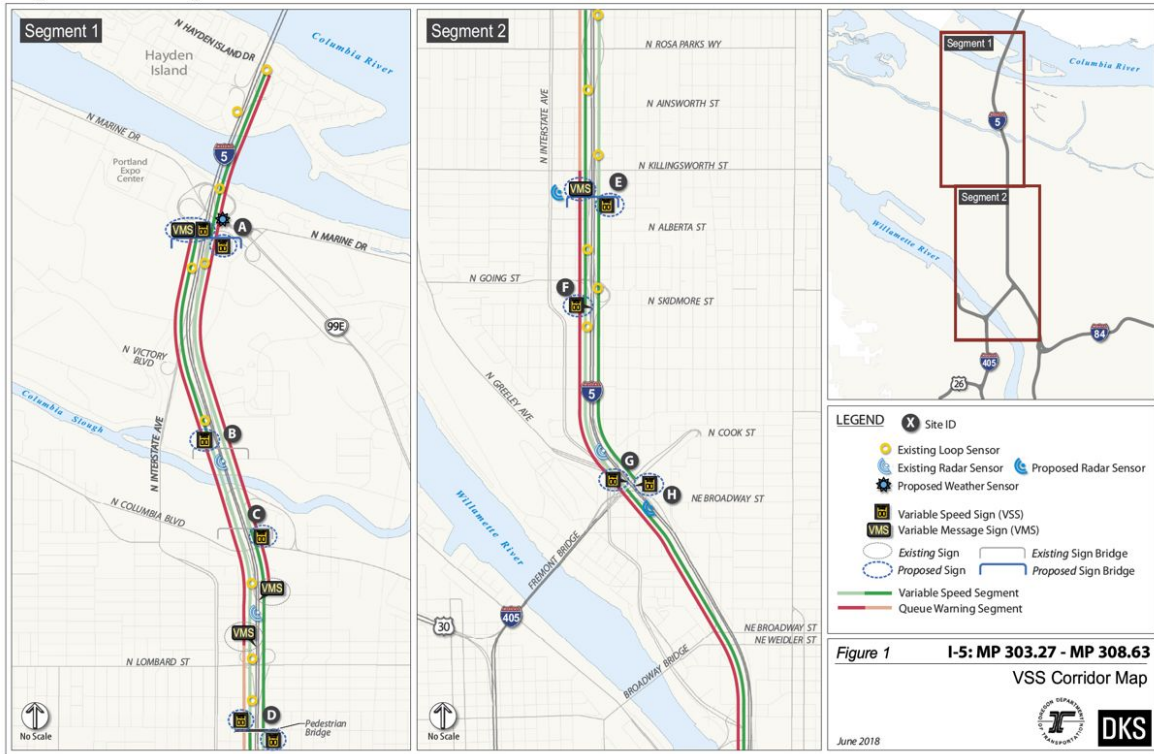


Key 20507
OR213 (82nd Ave) at Madison High School

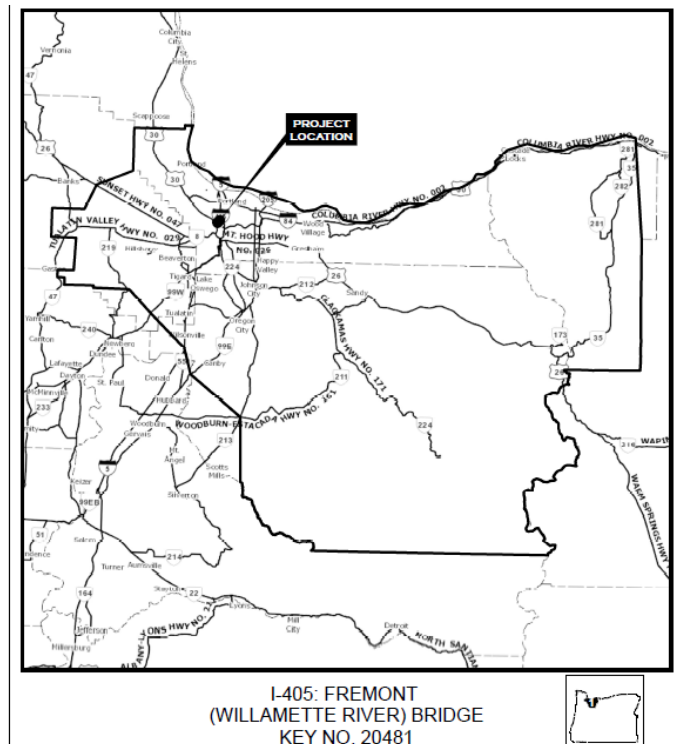
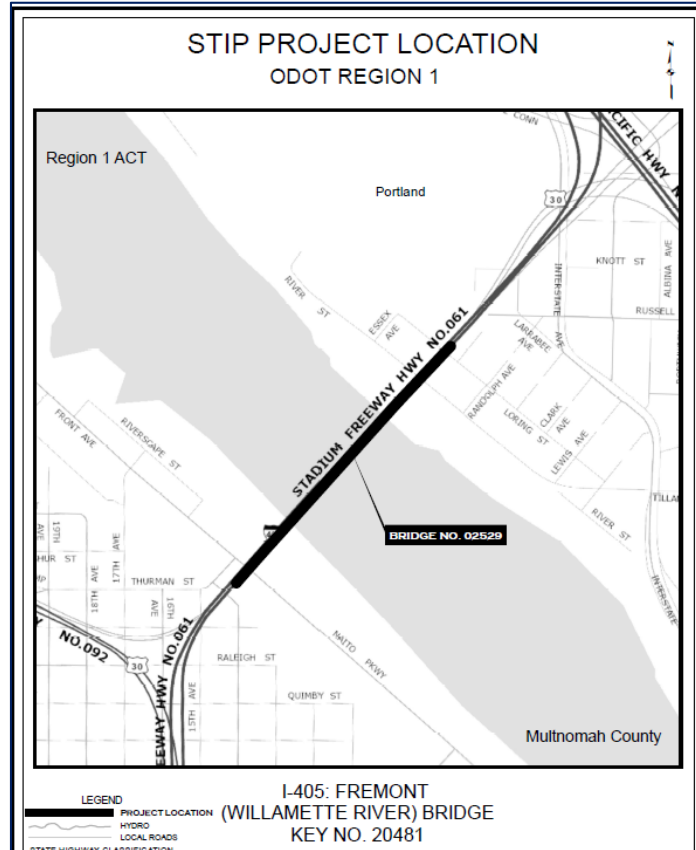


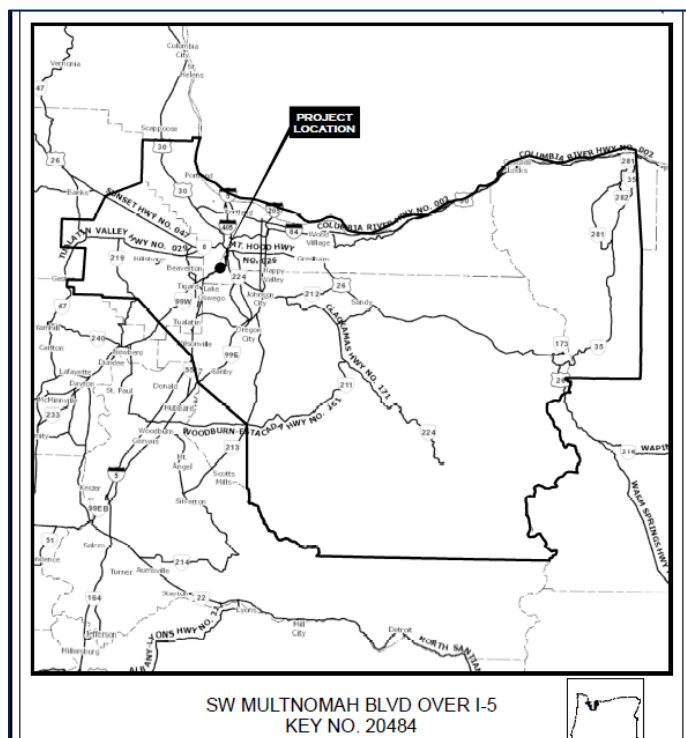
Key 20430
I-5: Marine Dr - Fremont Bridge

Figure 1. Project Area Overview

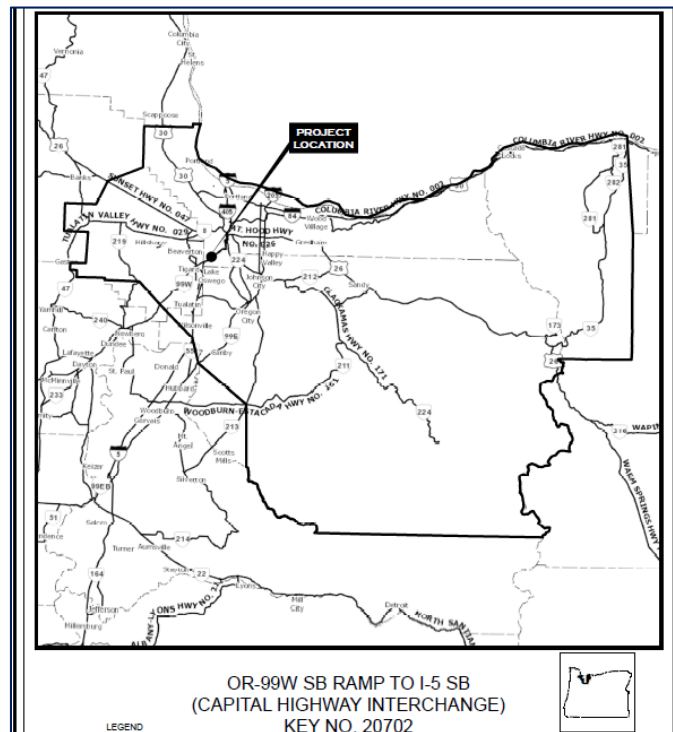
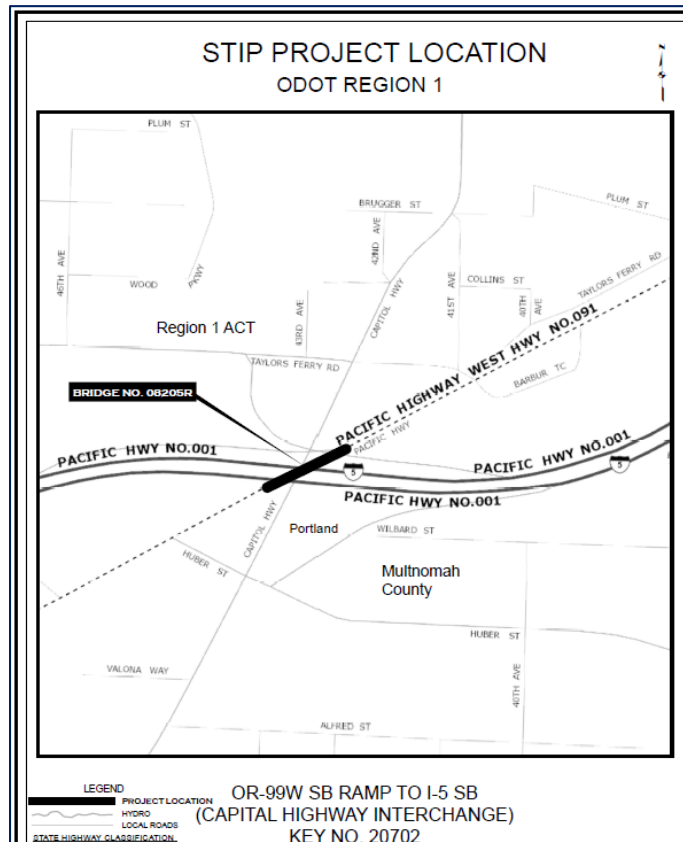


Key 20481
I-405: Fremont (Willamette River) Bridge

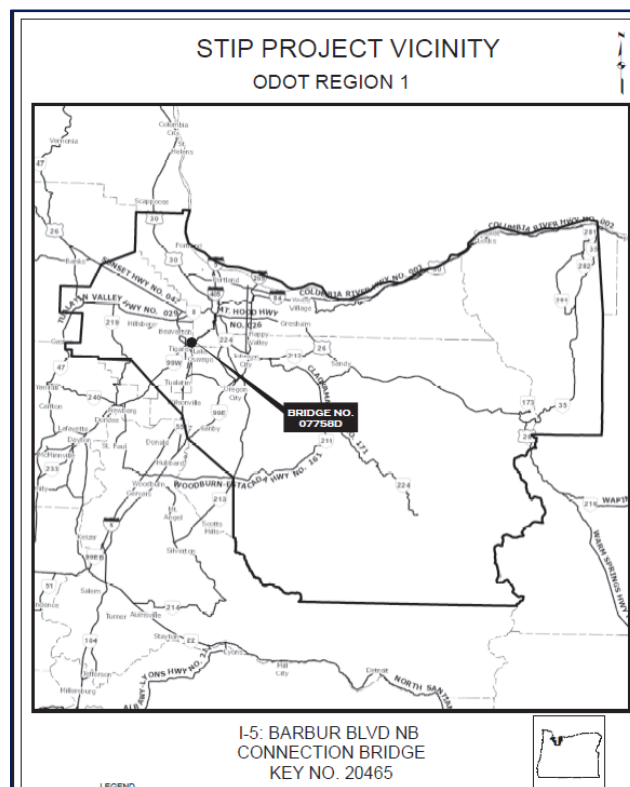
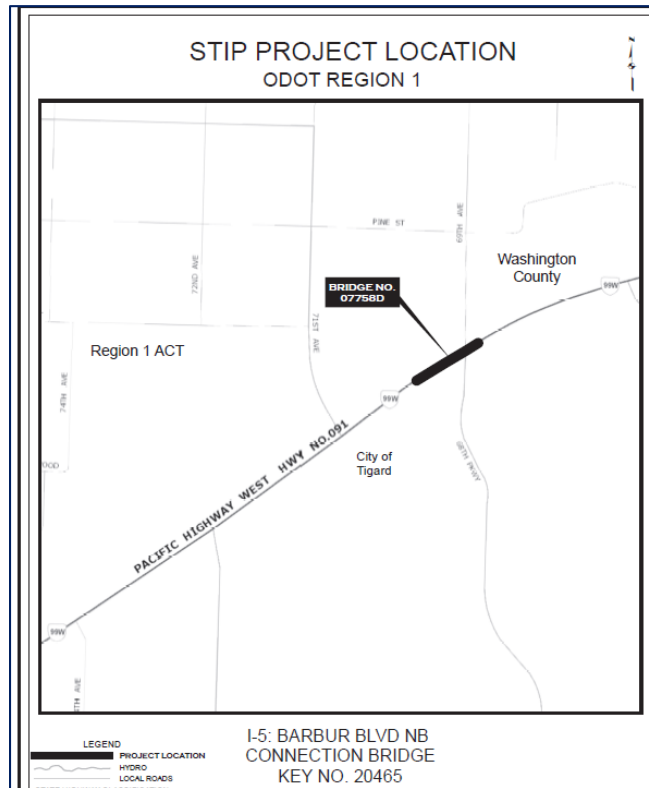




Key 20702
OR99W SB Ramp to I-5 SB (Capitol Highway Interchange)



Key 20465
OR99W: Barbur Boulevard Northbound Connection Bridge



Key 20298
I-84: Fairview - Marine Drive

