

Date: Thursday, January 11, 2019  
From: Ken Lobeck, Funding Programs Lead, 503-797-1785  
Subject: Attachment 1 to the January 2019 MTIP Formal Amendment Staff Report – Project Location Maps

---

## **BACKGROUND**

Available project location maps and OTC request letters are included in this attachment to the staff report for reference for their applicable projects. Maps and/or OTC letters are included for:

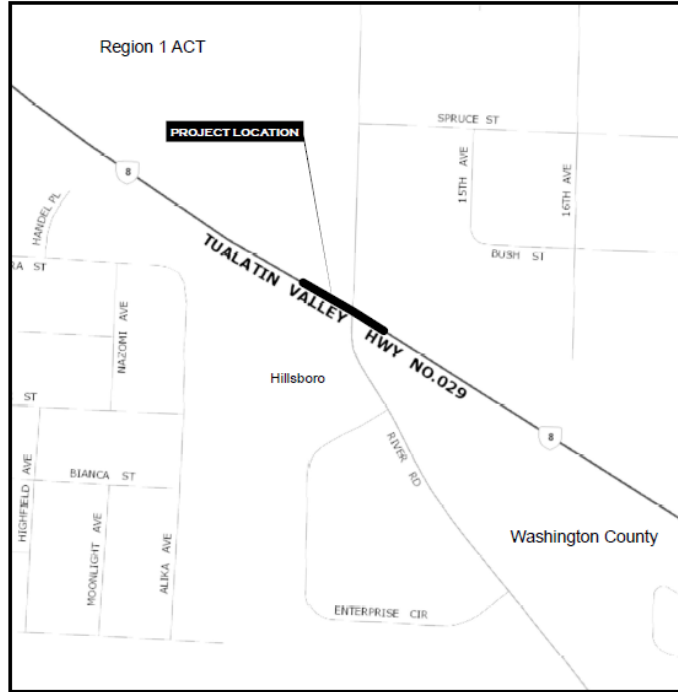
- Key 20810 – Molalla Ave: Beaver Creek Rd to OR213
- Key 20451- OR8 at River Rd & OR224 at Lake Rd
- Key 20454 - OR224 at Lake/Harmony
- Key 20507 - OR213 (82nd Ave) at Madison High School
- Key 20430 - I-5: Marine Dr - Fremont Bridge
- Key 20481 - I-405: Fremont (Willamette River) Bridge
- Key 20484 - SW Multnomah Blvd over I-5
- Key 20702 - OR99W SB Ramp to I-5 SB (Capitol Highway Interchange)
- Key 20465 - OR99W: Barbur Boulevard Northbound Connection Bridge
- Key 20298 - I-84: Fairview - Marine Drive

**Key 20810**  
**Molalla Ave: Beaver Creek Rd to OR213**



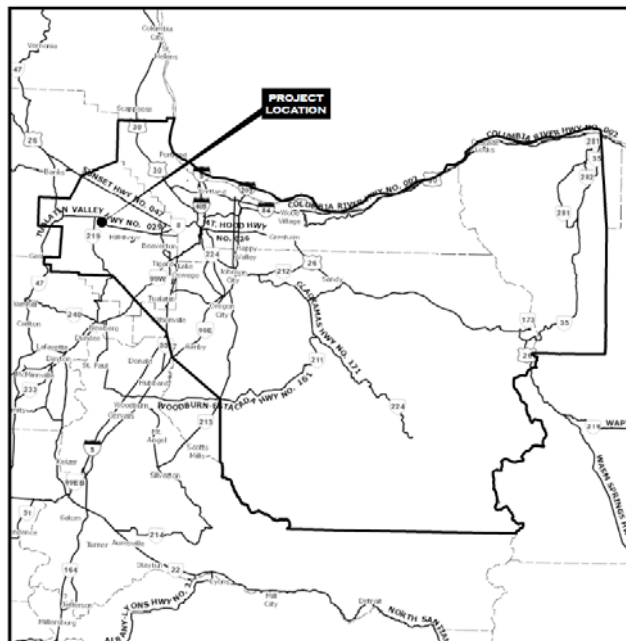
**Key 20451**  
**OR8 at River Rd & OR224 at Lake Rd**

**STIP PROJECT LOCATION**  
**ODOT REGION 1**



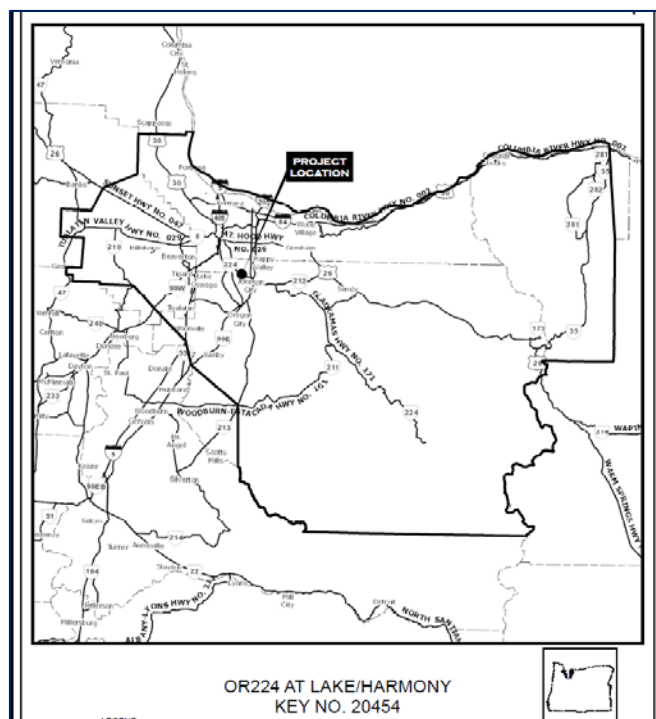
**LEGEND**  
 PROJECT LOCATION  
 HYDRO  
 LOCAL ROADS  
 STATE HIGHWAY CLASSIFICATION

**OR8 AT RIVER ROAD**  
**KEY NO. 20451**

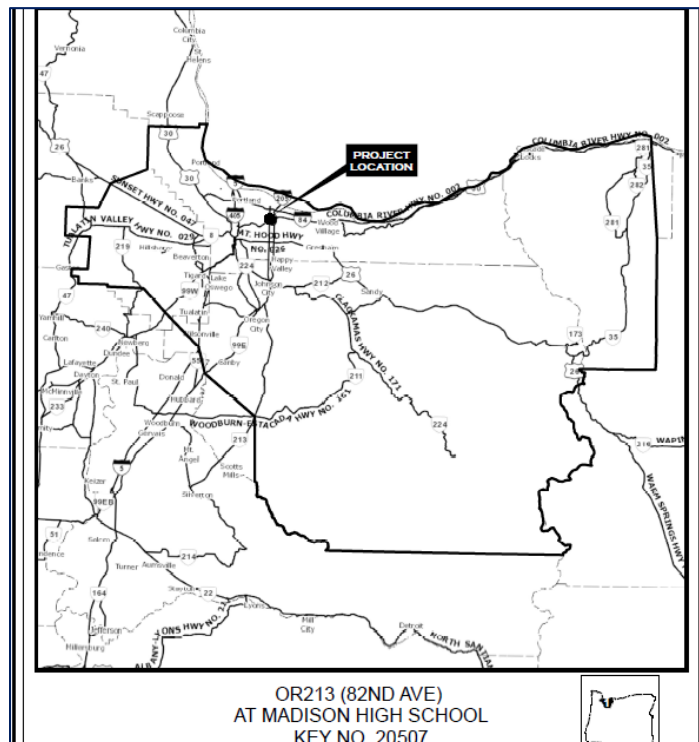
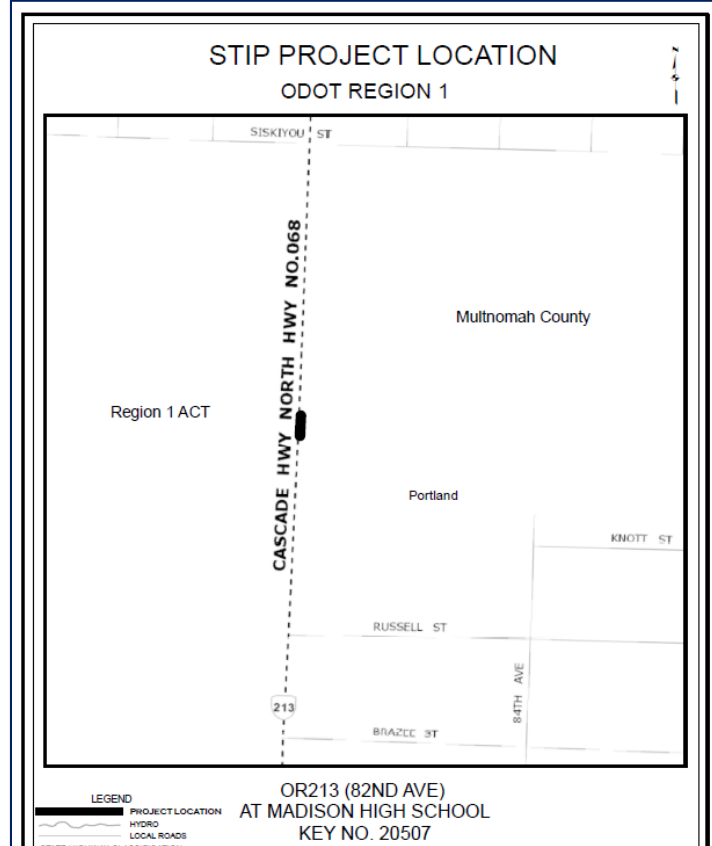


**OR8 AT RIVER ROAD**  
**KEY NO. 20451**



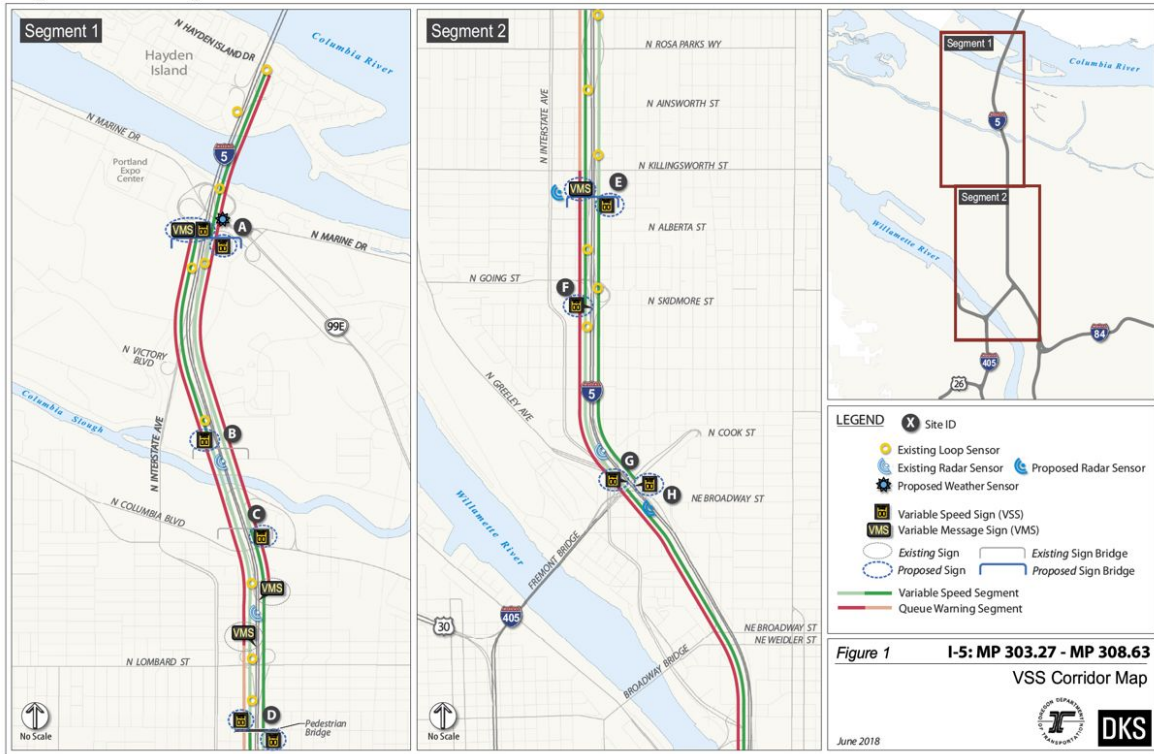


**Key 20507**  
**OR213 (82nd Ave) at Madison High School**

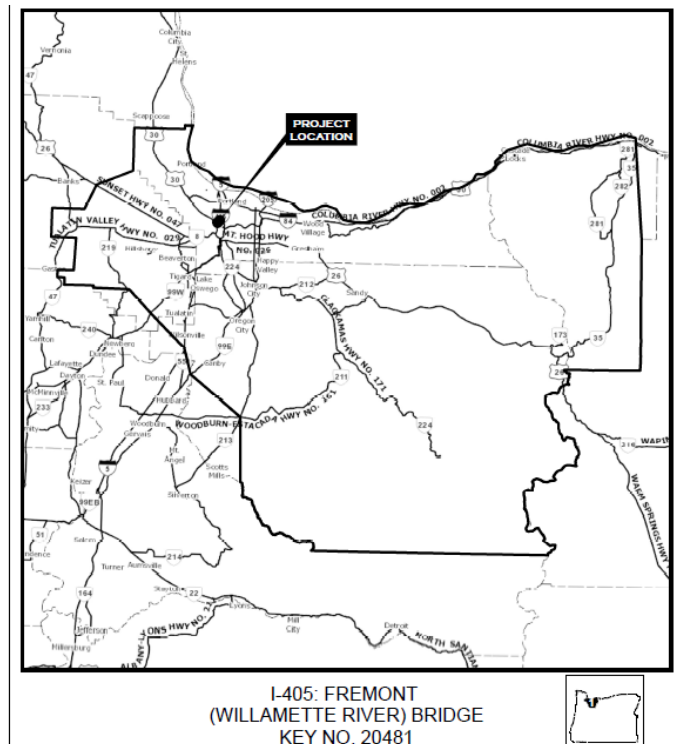
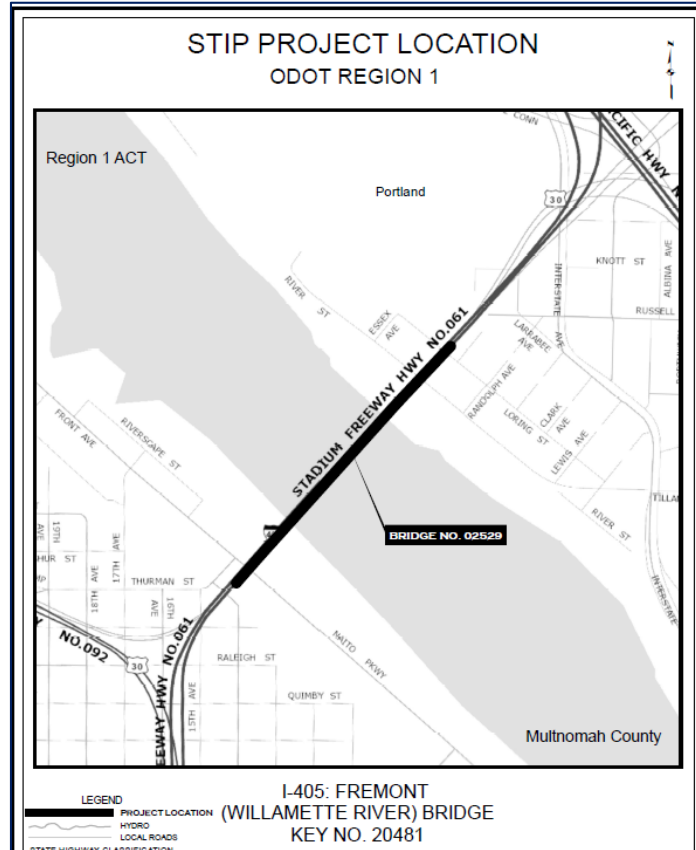


**Key 20430**  
**I-5: Marine Dr - Fremont Bridge**

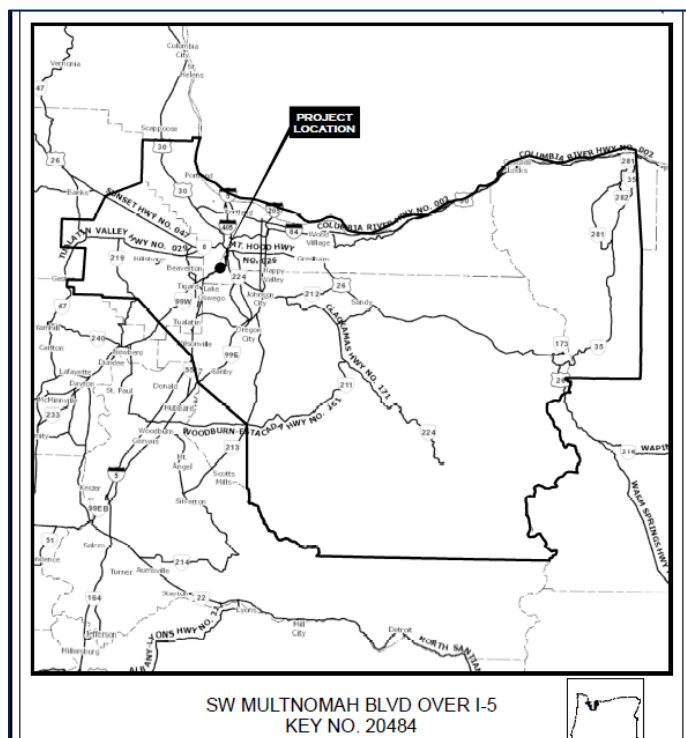
**Figure 1. Project Area Overview**



**Key 20481**  
**I-405: Fremont (Willamette River) Bridge**



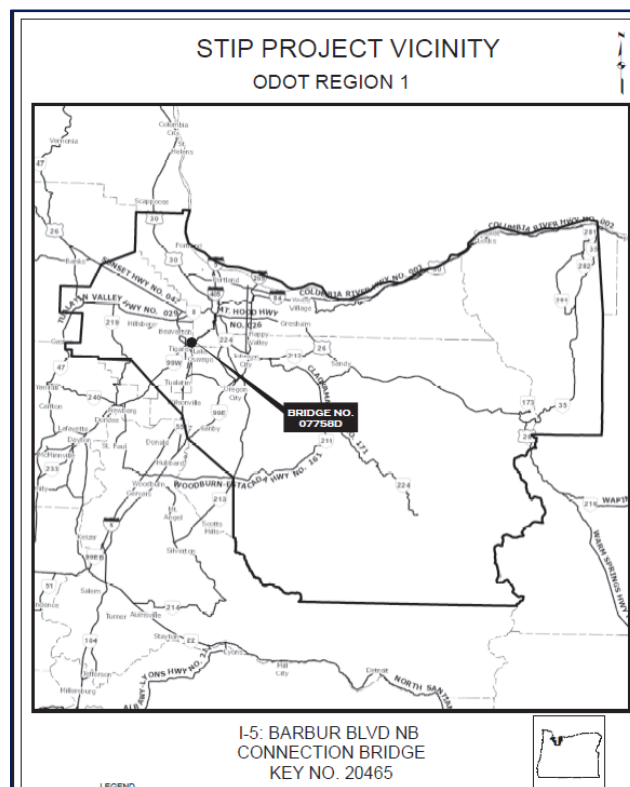
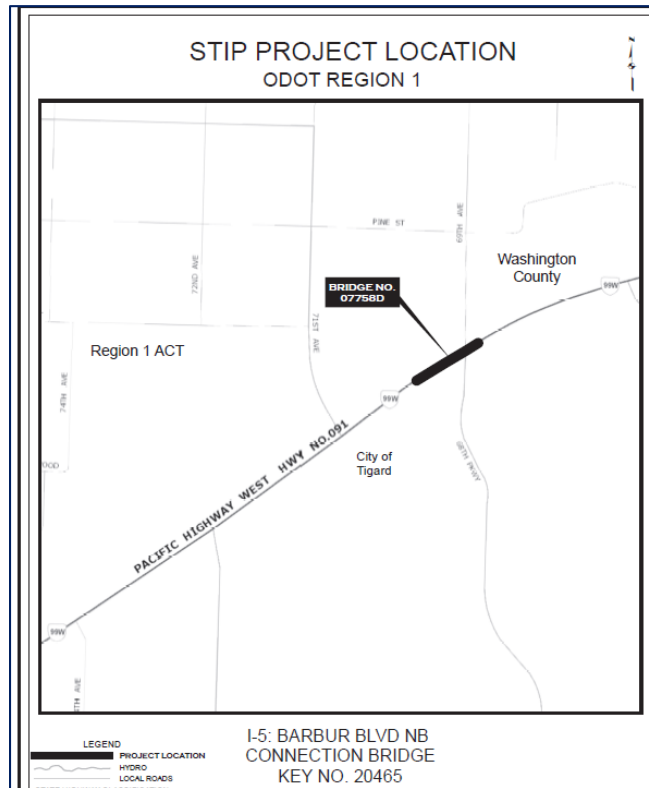








**Key 20465**  
**OR99W: Barbur Boulevard Northbound Connection Bridge**



**Key 20298**  
**I-84: Fairview - Marine Drive**

