

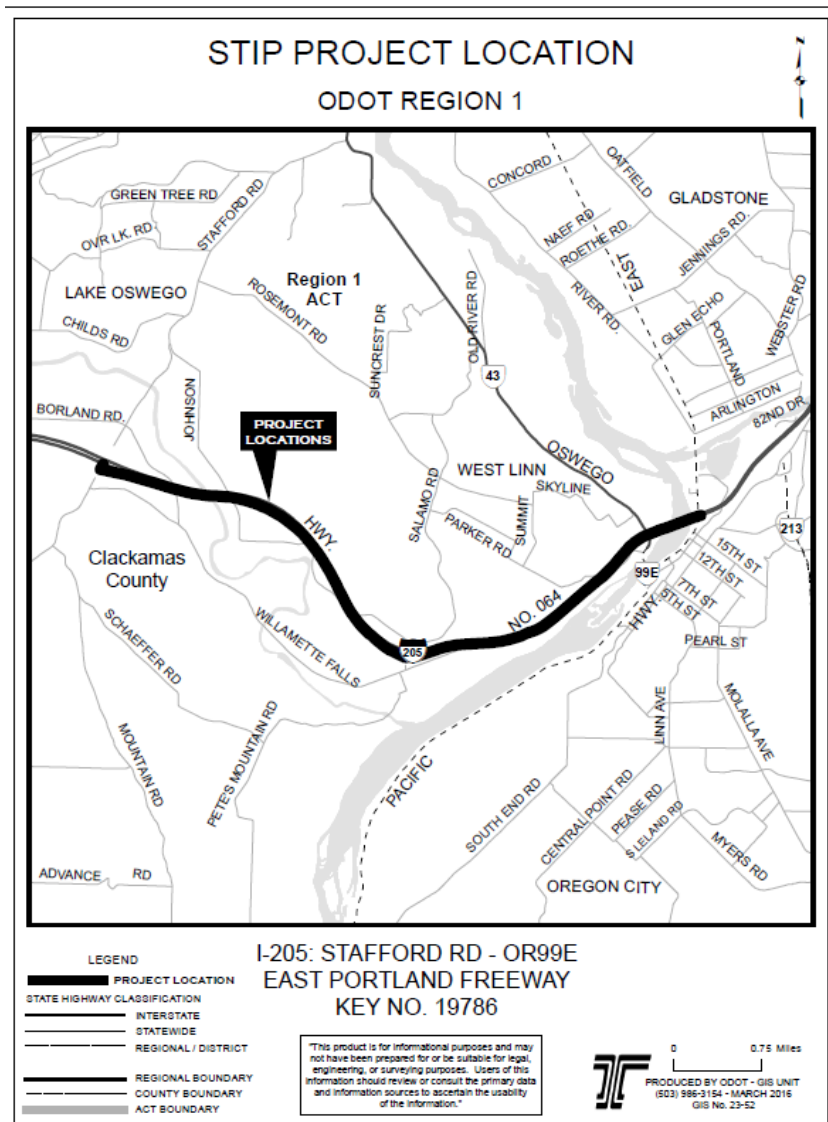
Date: Monday, May 7, 2018
From: Ken Lobeck, Funding Programs Lead, 503-797-1785
Subject: Attachment 1 to the May 2018 MTIP Formal Amendment Staff Report – Project Location Maps

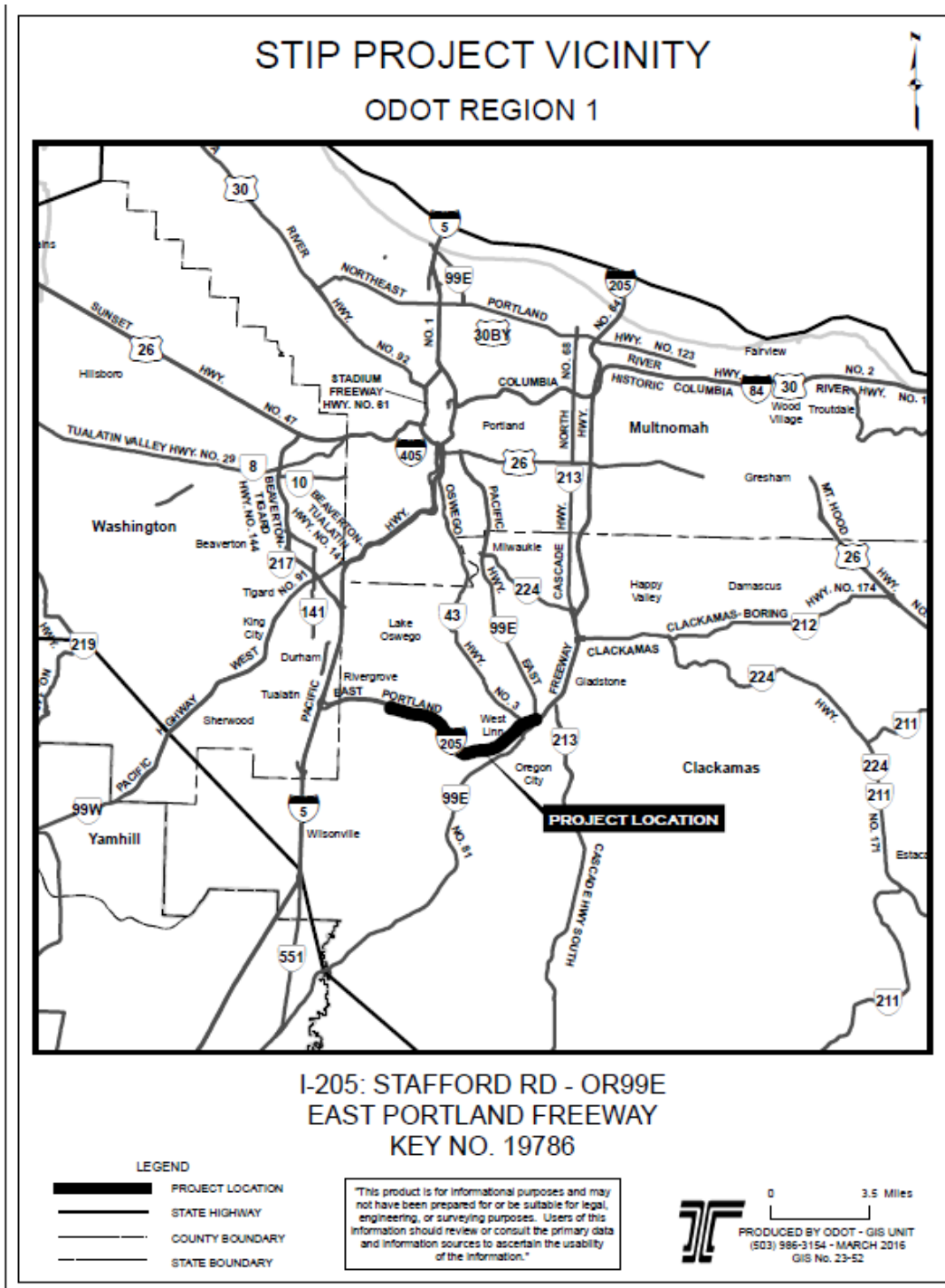
BACKGROUND

Available project location maps and OTC request letters are included in this attachment to the staff report for reference for their applicable projects. Maps and/or OTC letters are included for:

- Key 19786 – I-205: Stafford Rd - OR99E
- Key 18280/18026 – Cedar Creek/Tonquin Trail: OR99W – SW Pine St (Sherwood)
- Key 20719 – Region 1 High Friction Surface Treatment
- Key 21315 – Inner Powell Blvd Cost to Upgrade Study

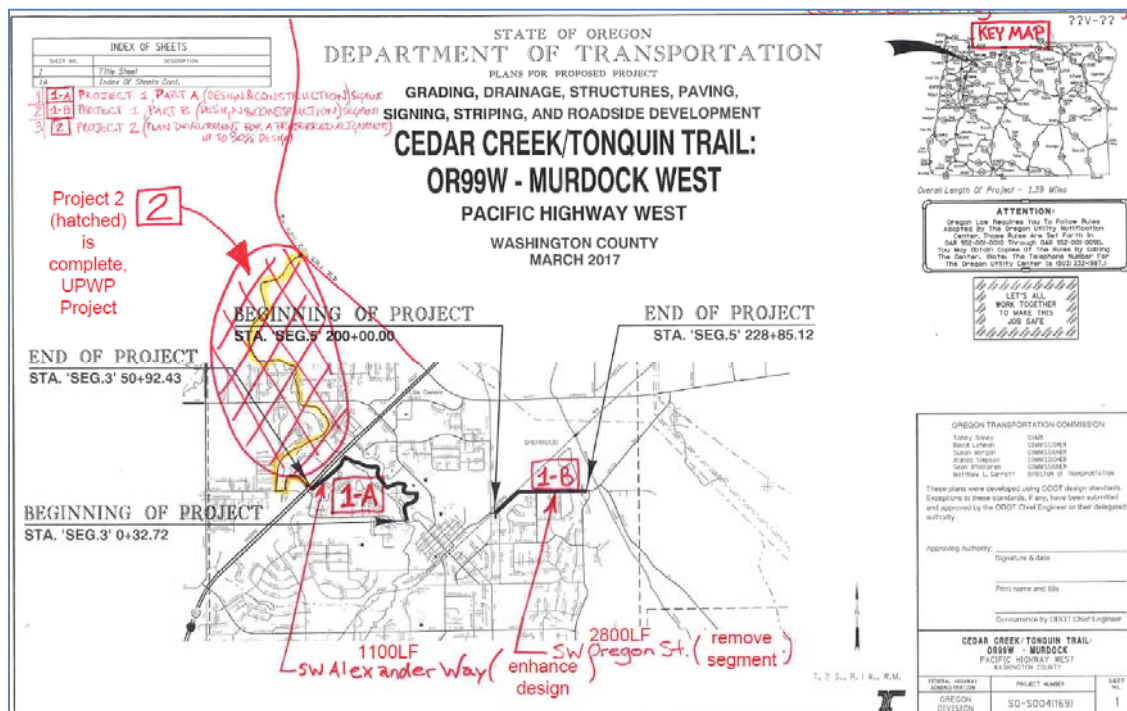
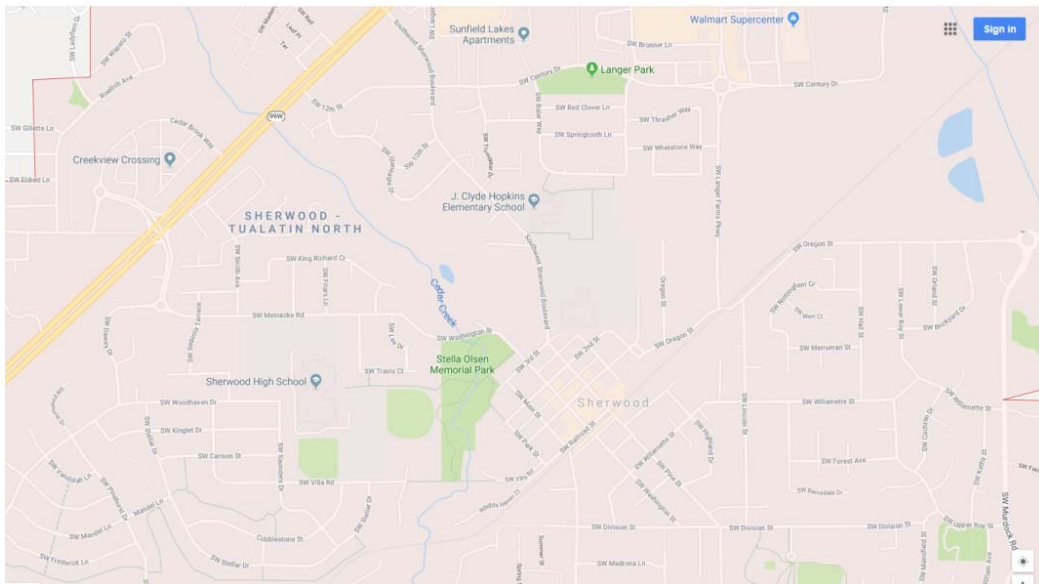
Key 19786 I-205: Stafford Rd - OR99E



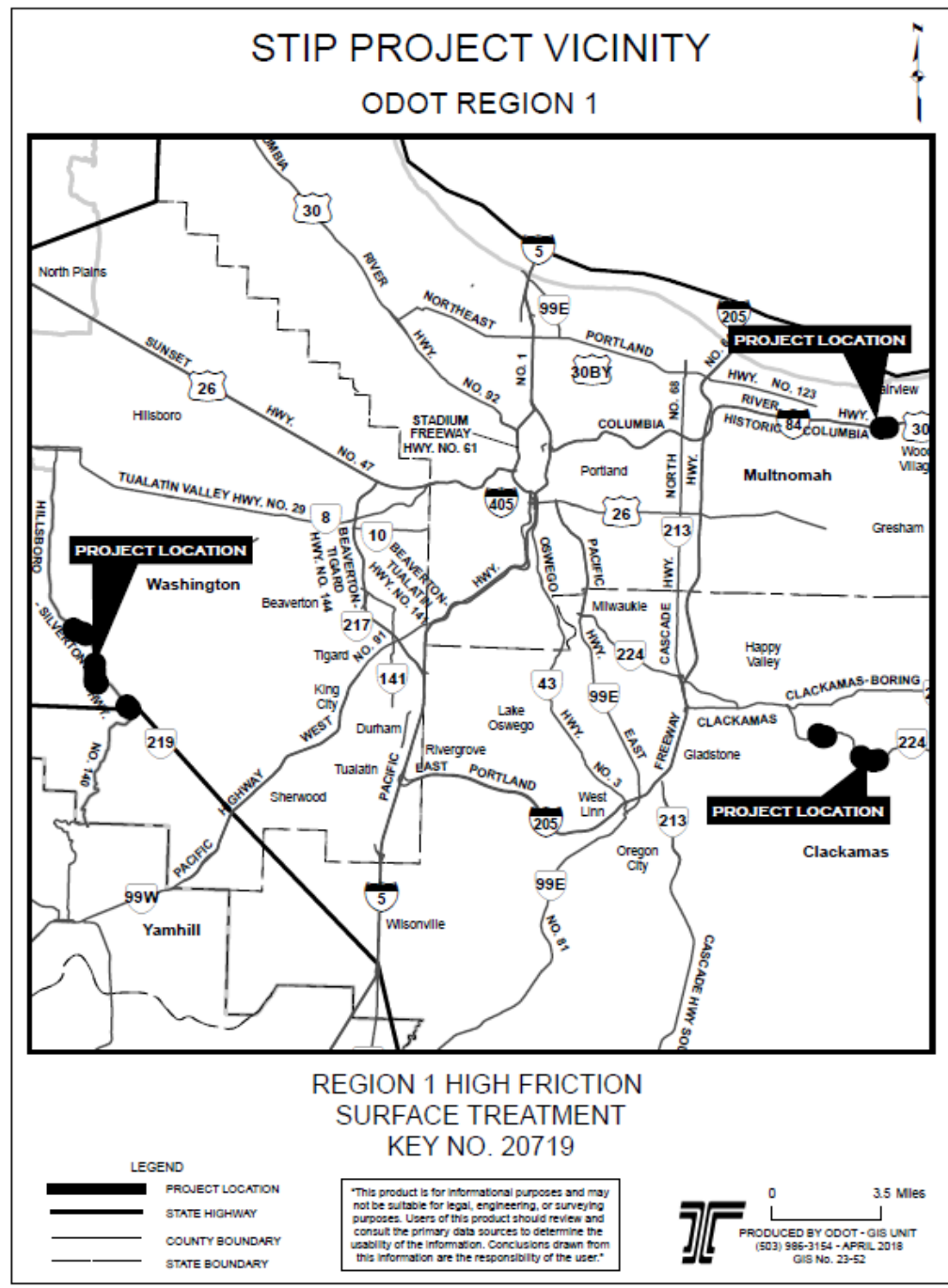


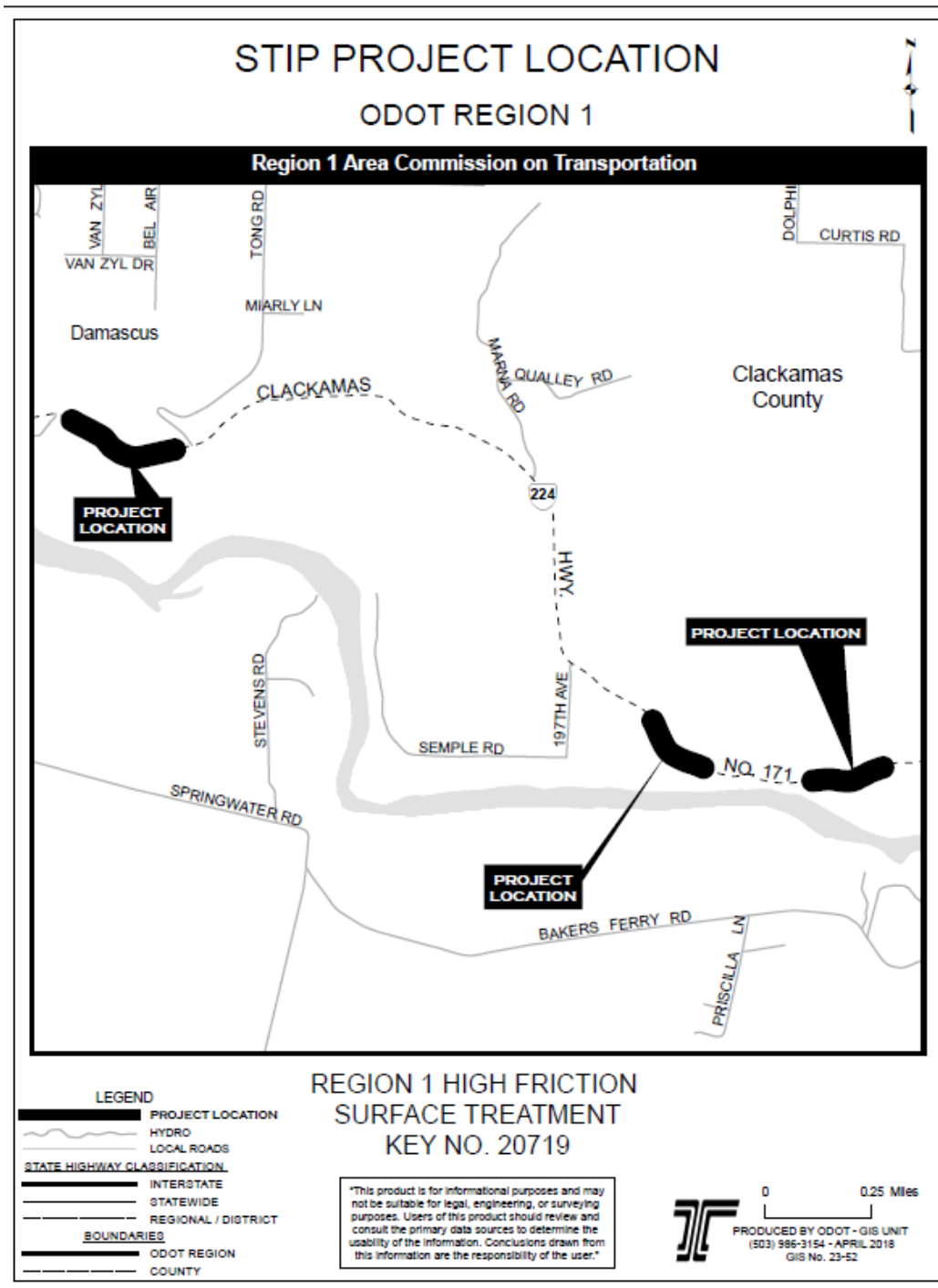
Keys 18280 & 18026

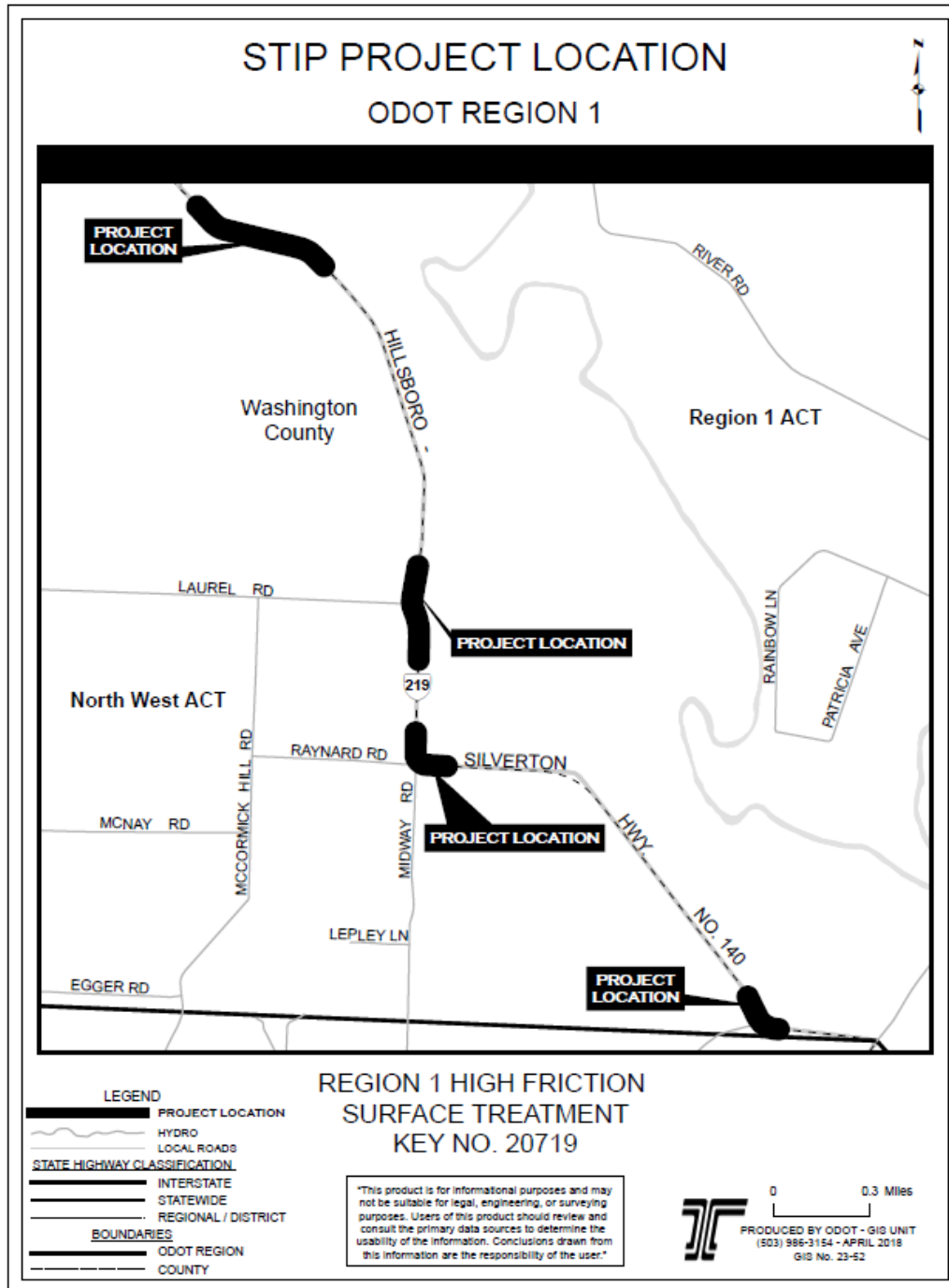
Cedar Creek/Tonquin Trail: OR99W – SW Pine St (Sherwood)

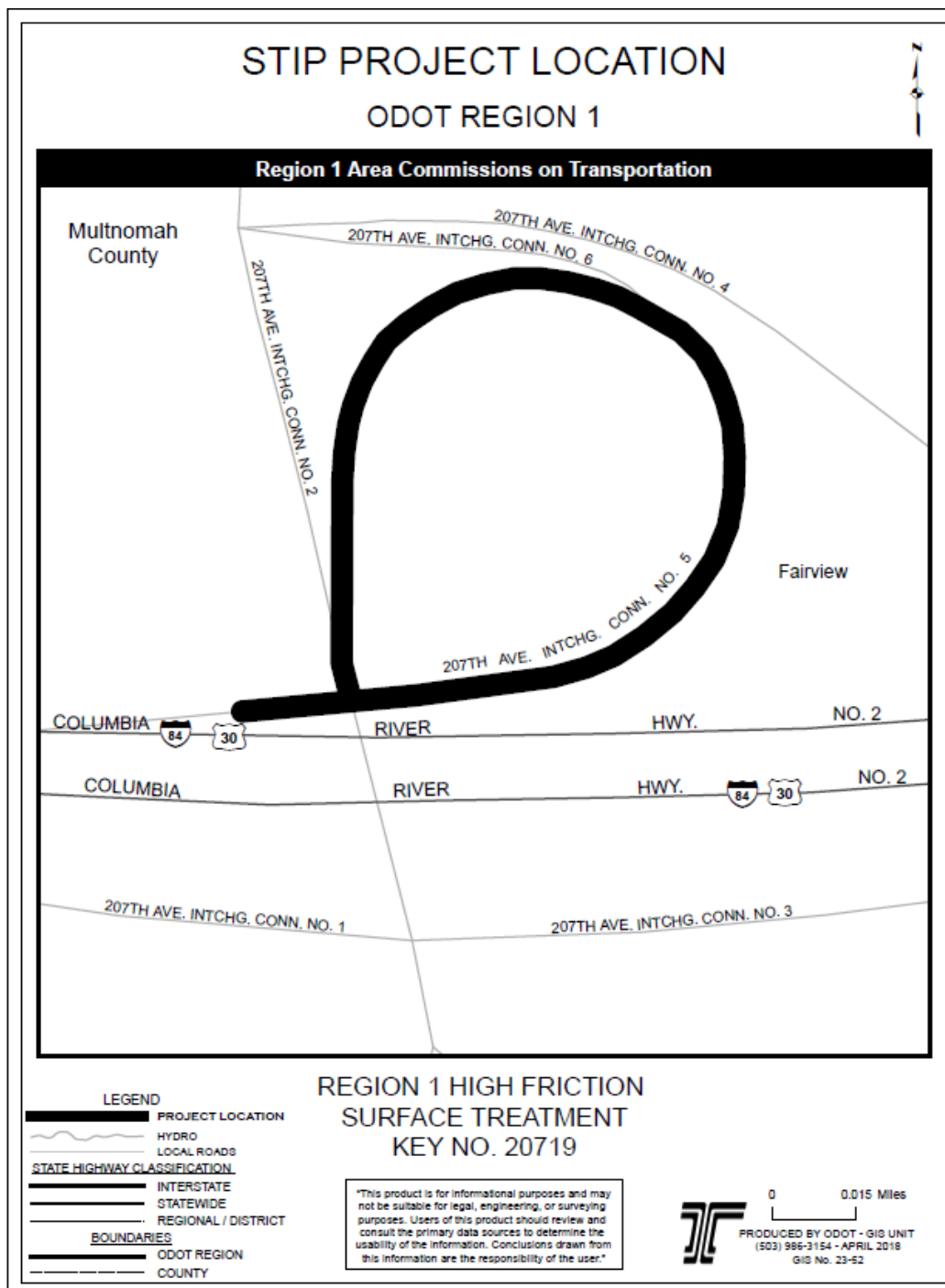


Key 20719 Region 1 High Friction Surface Treatment









Key 21315
Inner Powell Blvd Cost to Upgrade Study

