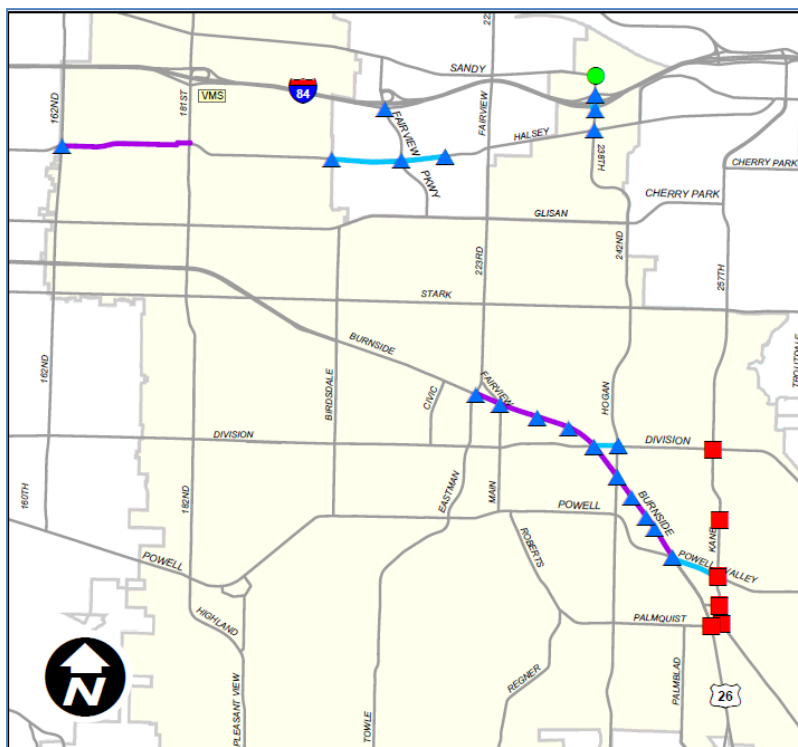


Date: Thursday, December 29, 2017
 From: Ken Lobeck, Funding Programs Lead, 503-797-1785
 Subject: Attachment 1 to December 2017 MTIP Formal Amendment Staff Report – Project Location Maps

BACKGROUND

Available project location maps are included in this attachment to the staff report for projects included.

Key 18306 East Metro Connections ITS, City of Gresham



LEGEND

HARDWARE UPGRADES

- CONTROLLER AND COMMUNICATIONS UPGRADE
- ▲ COMMUNICATIONS UPGRADE ONLY
- SCATS EXPANSION

Signal Communication Cable Install

- 96 Strand Fiber Optic
- 12 Strand Fiber Optic

Variable Message Sign

- VMS Arterial VMS

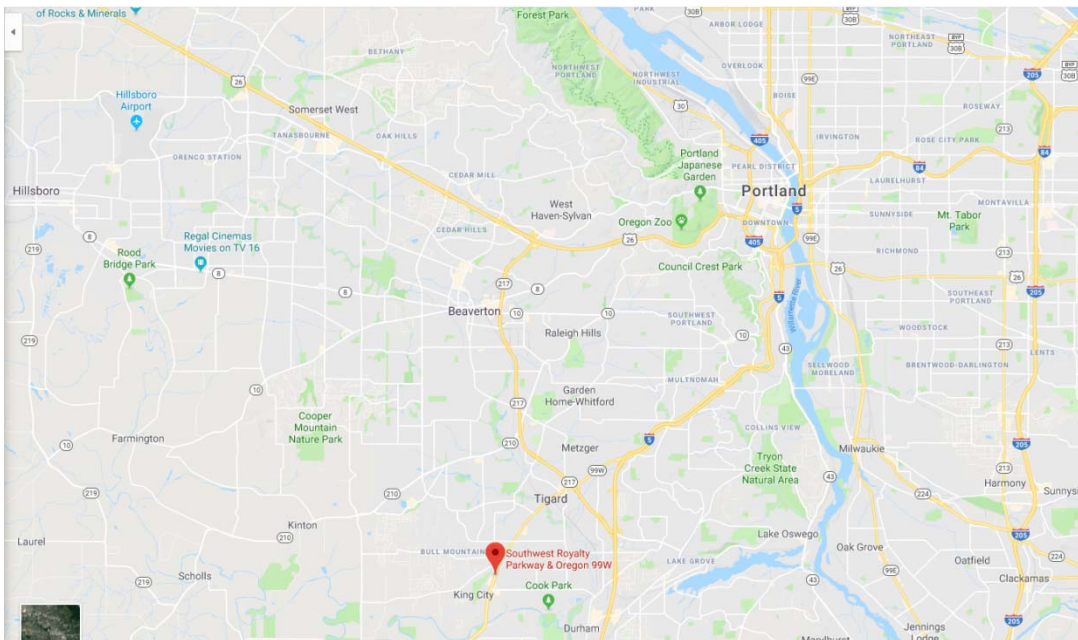
Key 18807
OR99W: SW Royalty Parkway - SE Durham Rd (King City)



K18807: SW Royalty Pkwy - SW Durham Rd

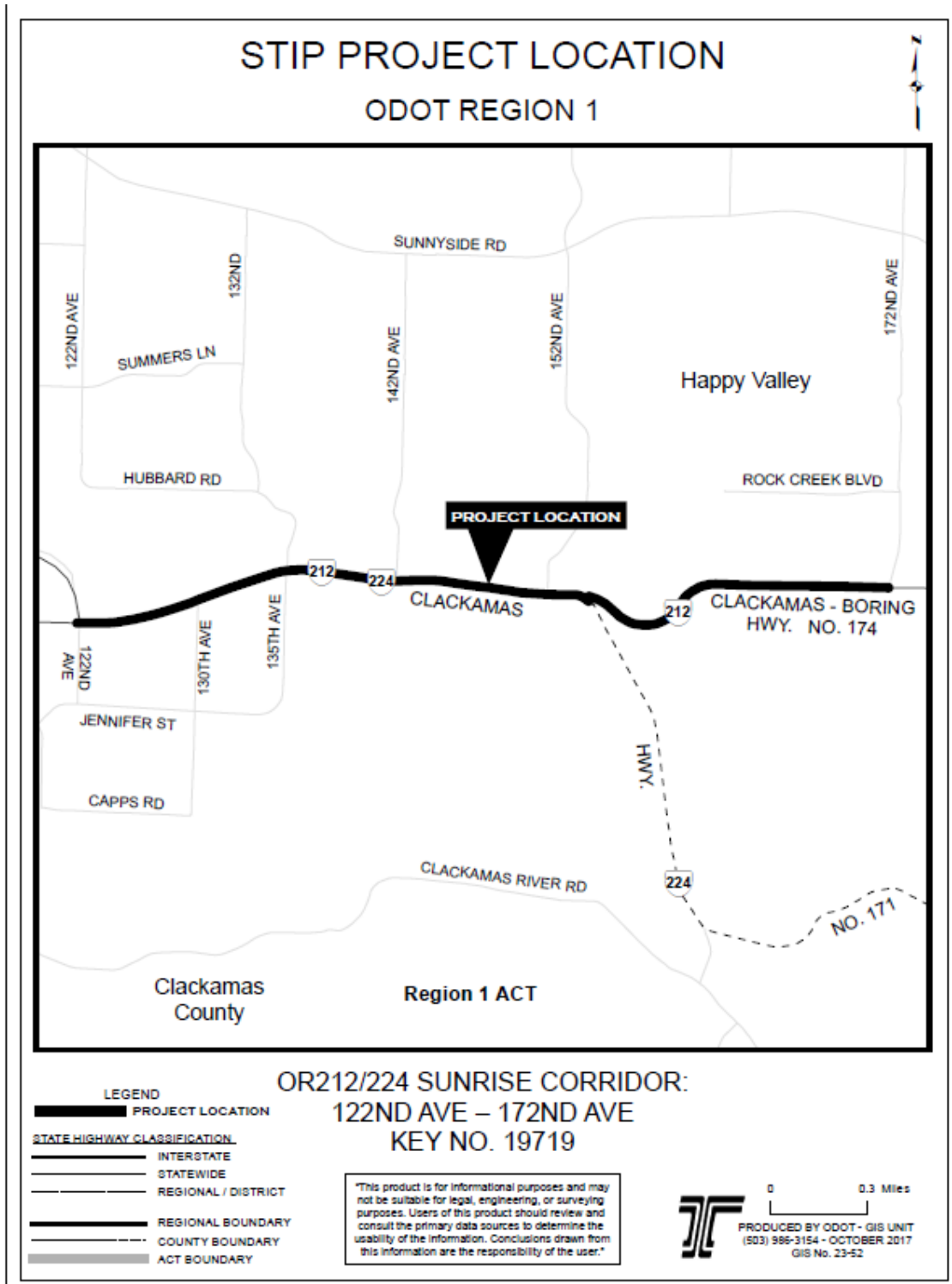
SW Royalty Pkwy, MP 11.22

SW Durham Rd, MP 11.38



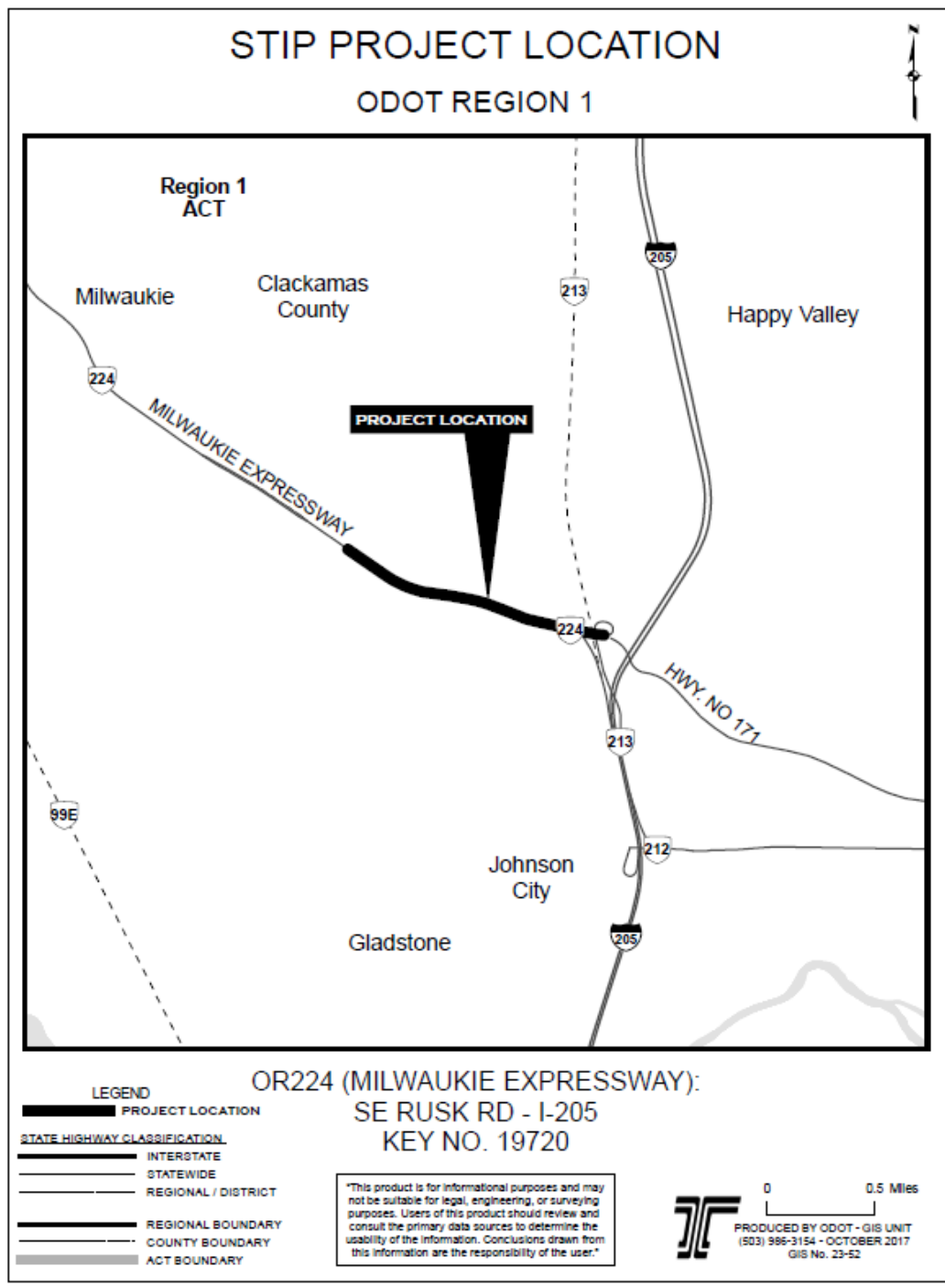
Key 19719

OR212/224 Sunrise Corridor: 122nd – 172nd Ave, ODOT
(Corrected map now inserted)



Key 19720

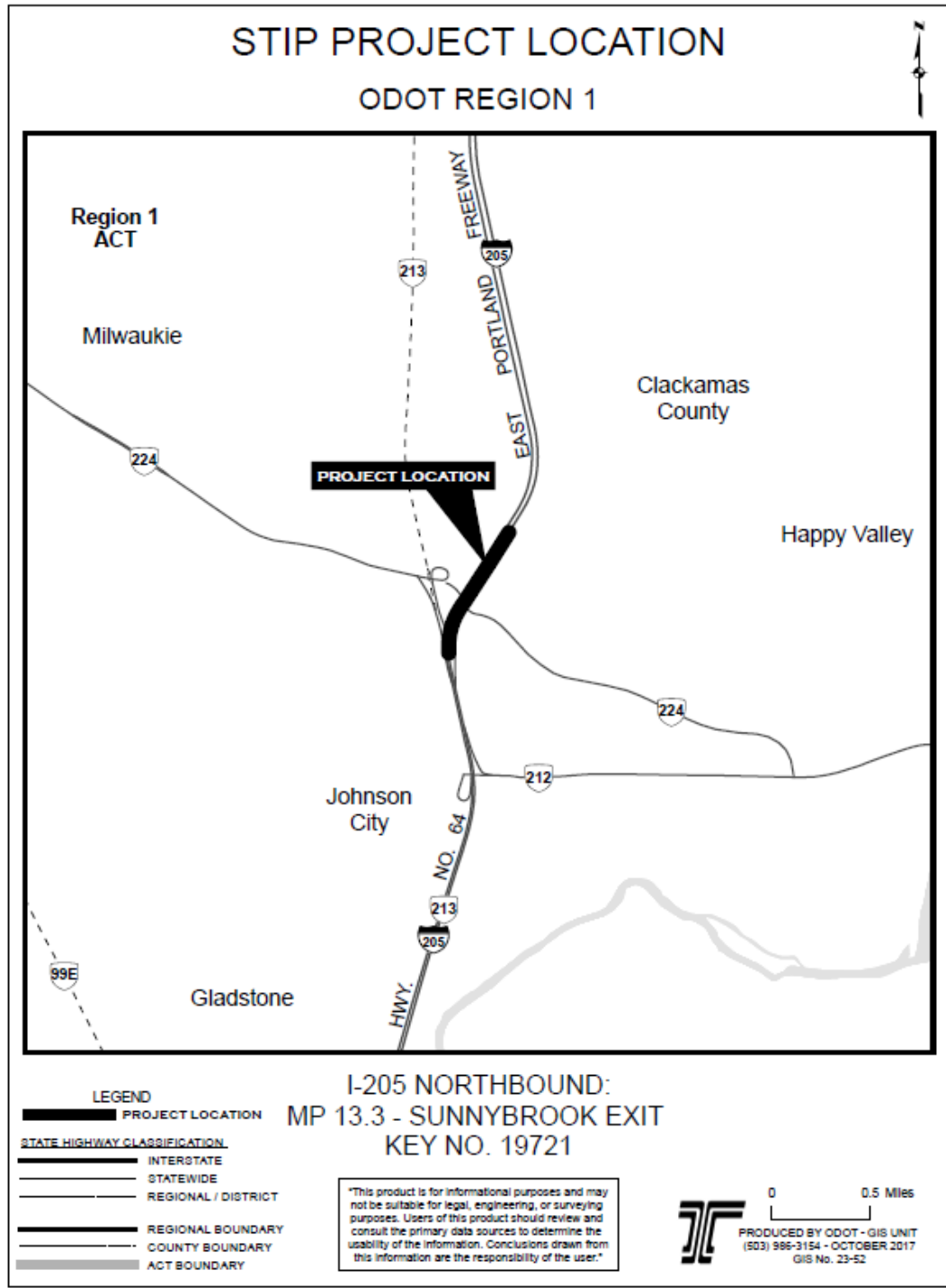
OR224 (Milwaukie Expressway): SE Rusk Rd - I-205, ODOT



is_resource@wongGIS23_52_OTC_maps_and_graphics\OTC_MAPS\OTC_17_MAPS\REGION1.MXD

Key 19721

I-205: OR224 (Sunrise Expressway) - Sunnybrook Blvd



Key 18769

OR99E: Rockfall - Oregon City Tunnel to Old Canemah Park, ODOT

