





Exhibit A to Resolution No. 17-4850

A tract of land in the Southwest 1/4 of Section 14, Township 1 South, Range 3 East of Willamette Meridian, in the City of Gresham, County of Multnomah and State of Oregon, described as follows: Beginning at the Southwest corner of said Section 14; thence North 0° 13' East along the West line of said Section 14, a distance of 668.00 feet; thence South 88° 51' East, 150 feet to the Southeast corner of that tract of land conveyed to William G. Kenagy and Bertha M. Kenagy, by instrument recorded May 13, 1966 in Book 496, Page 759, Deed Records; thence North 0° 13' East, along the East line of the Kenagy Tract, 353.37 feet, to the Northeast corner of said tract; thence East 150 feet to the Northwest corner of that tract of land conveyed to Ambleside, Inc., by instrument recorded November 13, 1933 in Book 230, Page 339, Deed Records; thence South, along the West line of the Ambleside, Inc. Tract, 510 feet, to the Southwest corner thereof; thence East 30 feet to that the Southeast corner of the said Ambleside Inc. tract; thence South 520.7 feet to the South line of said Section 14; thence West 330 feet to the point of beginning.

See attached Map.



Legend

-  Anslow property to be acquired by Metro
-  Tax Lot 1S3E14C -02000 (Anslow)
-  Metro property
-  Tax Lots

