

Transportation Funding Measure Update

JPACT

Feb. 20, 2020



Metro



#GetMoving Measure structure

Corridor
investments

Regionwide
programs

Oversight &
accountability

Advancing
regional policy

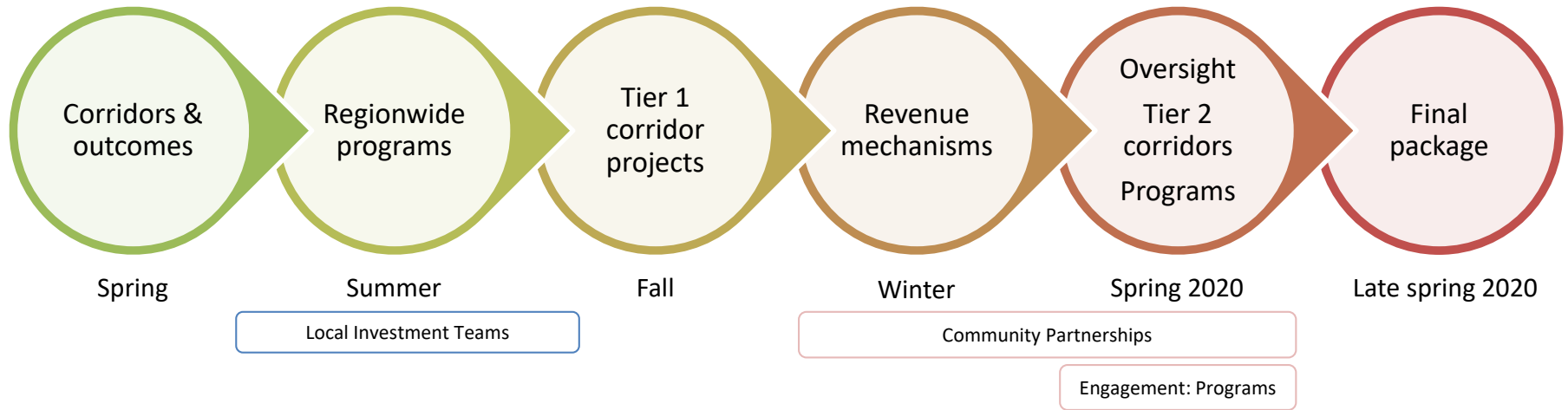


Transportation Funding Task Force

- Elected officials
- Business
- Community
- Transportation



#GetMoving Timeline overview

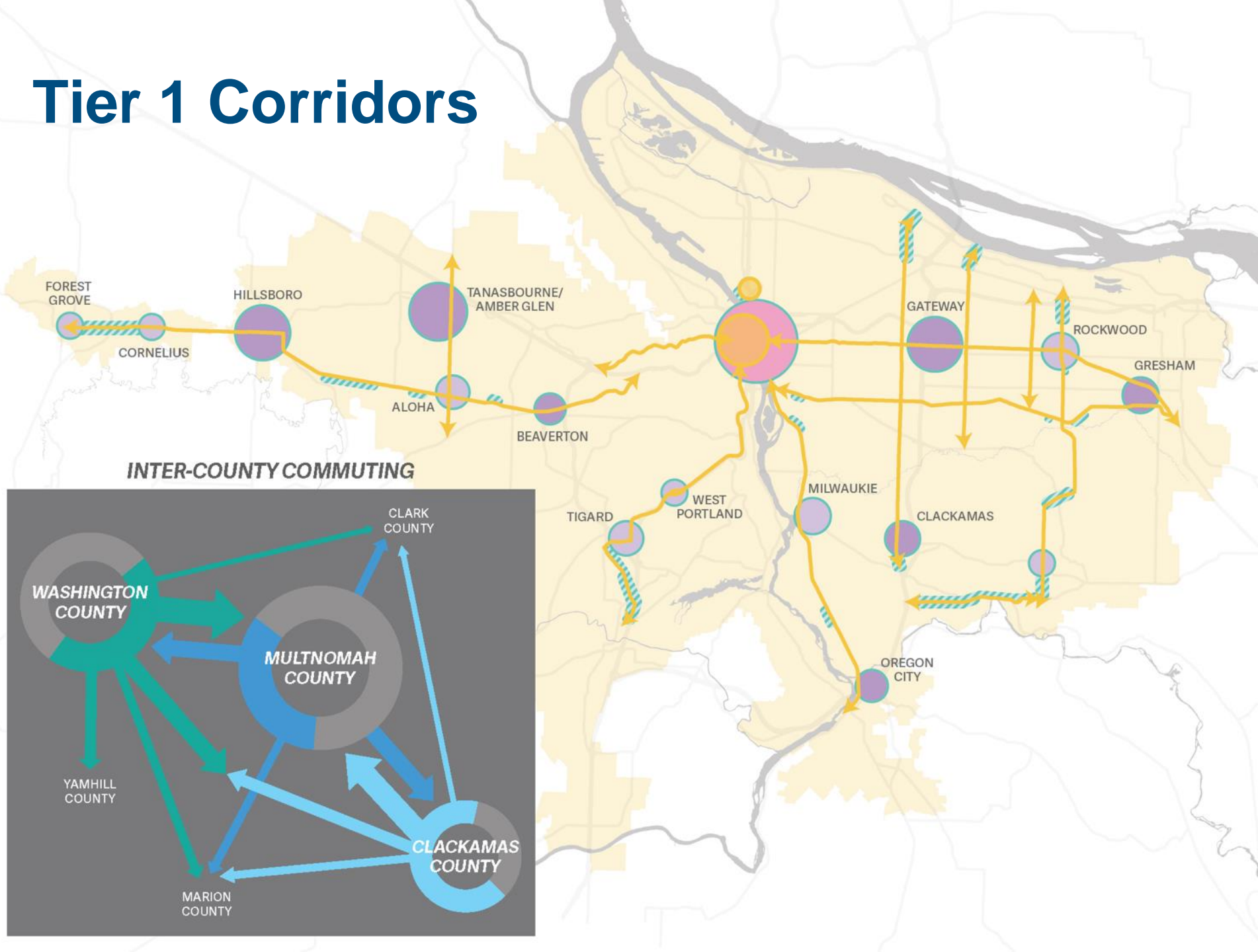


What are we trying to do?

Key Council & Task Force outcomes

- Make major streets **safer** for everyone
- Make it **easier** to get around – however you get around
- Address **climate change** and support resiliency
- Prioritize investments supporting **communities of color**
- Support **clean air and water**, and healthy ecosystems
- Drive **economic growth**
- **Leverage** regional and local investments

Tier 1 Corridors



Local Investment Teams: Summer 2019



Task Force Tier 1 Corridor Recommendations: Highlights

**Consensus on almost the whole package,
especially transit and safety investments**

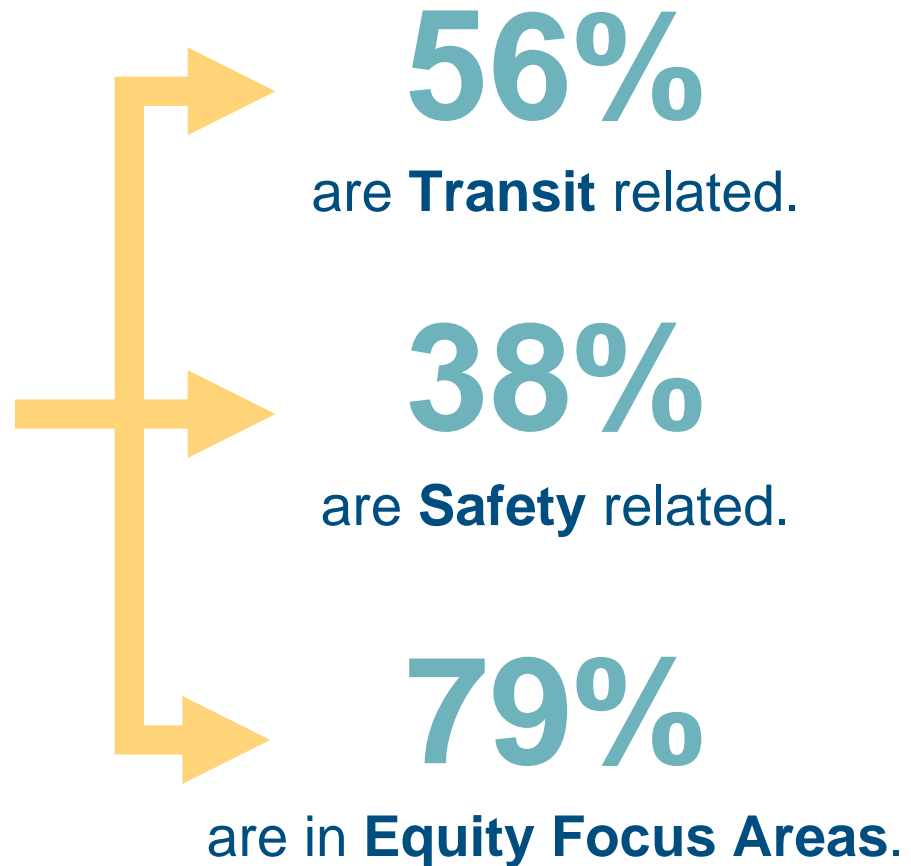
Meaningfully advance regional racial equity,
climate, safety goals

Pair corridor investments with robust
regionwide programs



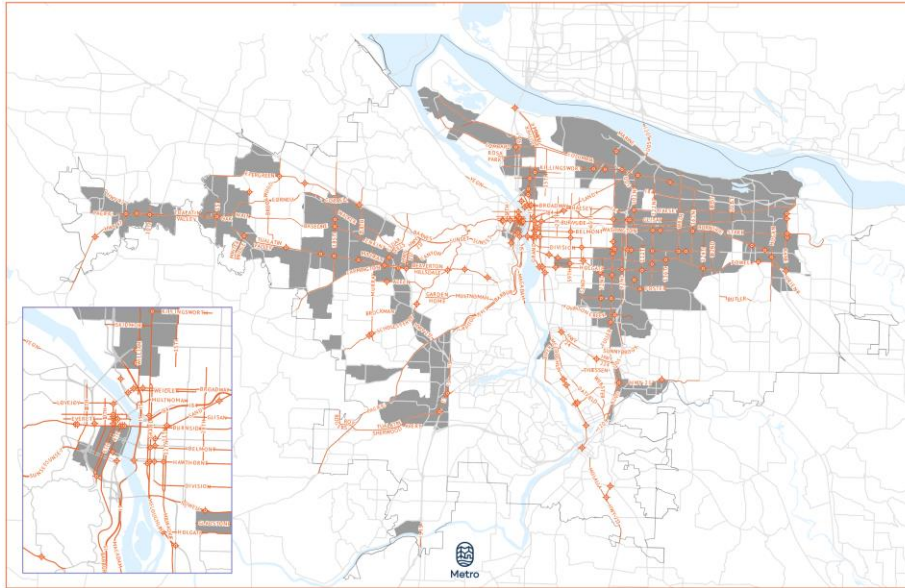
What are we investing in?

**Tier 1
Investments**
*Task Force
Recommendations**



Note: Outcomes slides include the C2C Connector Road, which was not formally recommended by the Task Force

Making corridors **Safer**.



**86
miles**
of safety
investments in high-
injury corridors.

↓ **100**
Fewer fatalities

↓ **350**
Fewer severe
injuries

*Estimated safety benefit over 20 years
(typical project lifespan), Tier 1 corridors.
Based on an analysis of the safety performance of Tier 1
corridors and Highway Safety Manual principles, using
documented Crash Reduction Factors also used by FHWA,
ODOT, and City of Portland.*

What could we build?

*Estimates based on Staff Recommendation
+ Task Force additions*



40-45

Miles of new
sidewalk



130-140

Miles of improved
bikeways



4000

New street
lights



280

Safe marked
crossings

Draft analysis: 12/2019

What could we build?

*Estimates based on Staff Recommendation
+ Task Force additions*



250

New transit
priority
signals



25-30

Miles of
new bus
lanes



24

Miles of
new MAX
tracks

Draft analysis: 12/2019

CLIMATE SMART STRATEGIES

HIGH CO₂ REDUCTION IMPACT



FUELS &
VEHICLES



PRICING



LAND USE



TRANSIT

MODERATE CO₂ REDUCTION IMPACT



BIKING &
WALKING



INFO &
INCENTIVES



SYSTEM
MANAGEMENT

LOW CO₂ REDUCTION IMPACT



ROAD
CONNECTIVITY

Going further: Regionwide Programs

\$50 million annual investment:



Stable
Communities



Protecting/Preserving
Multifamily Housing



Safe Routes
to School



Safety
Hot Spots



Better Bus



Bus
Electrification



Student Fare
Affordability



Main Streets
Revitalization



Active Transportation
Regional Connections



Future Corridor
Planning

Stable communities

Work with community and partners to create anti-displacement and equitable development strategies



Shaping Programs: Engagement

Community workshops

Community Partners

Task Force discussion

Key stakeholders

Survey launches next week

Details: getmoving2020.org



Tier 2 Corridor investments proposed by jurisdictions

Highway 217

Highway 43 Bike/Ped


Highway 99W Planning

Sunset Corridor Planning

Next steps:

Input from Task Force, March 18

Council consideration in April



How much could we invest?

Corridors

Tier 1 Measure investments

\$3.81B

Leveraged FTA & Local Investments

\$2.22B

Regionwide Programs *\$50 million/year)*

\$1B

Total Investments

\$7.03 billion



Timeline update: Highlights

March

Council work sessions
Expenditure Plan,
measure structure

Task Force

3/4: Regionwide
programs
3/18: Tier 2 Corridors
Feedback

Engagement

Regionwide programs

April

Staff Programs
Recommendation

Council work sessions

4/7: Tier 2 corridors
4/14: Programs
4/28: Reconciliation

Task Force

4/1 & 4/15

Oversight &
Accountability
Final input to Council

May

Council work sessions
Finalizing measure
package, oversight &
accountability

Final engagement

Late May: Council
referral decision

DRAFT – Subject to change

An aerial photograph of a city, likely Portland, Oregon, showing a dense urban landscape with various buildings, streets, and green spaces. In the background, a large stadium (the Moda Center) is visible, along with a forested hillside. The sky is bright blue with scattered white clouds. The word "Questions?" is superimposed in the upper center of the image.

Questions?

#getmoving2020 | getmoving2020.org