

BEFORE THE METRO COUNCIL

FOR THE PURPOSE OF ANNEXING TO THE)	ORDINANCE NO. 24-1516
METRO DISTRICT BOUNDARY)	
APPROXIMATELY 1.15 ACRES OF NE)	Introduced by Chief Operating Officer
SEWELL AVE RIGHT-OF-WAY IN)	Marissa Madrigal with the Concurrence of
HILLSBORO BETWEEN NE EVERGREEN RD)	Council President Lynn Peterson
AND NE MEEK RD)	

WHEREAS, the City of Hillsboro has submitted a complete application for annexation of 1.15 acres of Hillsboro (“the territory”) to the Metro District; and

WHEREAS, the Metro Council added the territory to the urban growth boundary (UGB) by Ordinance No. 05-1070A adopted on November 17, 2005; and

WHEREAS, Title 11 (Planning for New Urban Areas) of the Urban Growth Management Functional Plan requires annexation to the district prior to application of land use regulations intended to allow urbanization of the territory; and

WHEREAS, Metro has received consent to the annexation from the owners of the land in the territory; and

WHEREAS, the proposed annexation complies with Metro Code 3.09.070; and

WHEREAS, the Council held a public hearing on the proposed amendment on July 11, 2024; now, therefore,

THE METRO COUNCIL ORDAINS AS FOLLOWS:

1. The Metro District Boundary Map is hereby amended, as indicated in Exhibit A, attached and incorporated into this ordinance.
2. The proposed annexation meets the criteria in section 3.09.070 of the Metro Code, as demonstrated in the Staff Report dated June 20, 2024, attached and incorporated into this ordinance.

ADOPTED by the Metro Council this ___ day of July 2024.

Lynn Peterson, Council President

Attest:

Approved as to form:

Connor Ayers, Recording Secretary

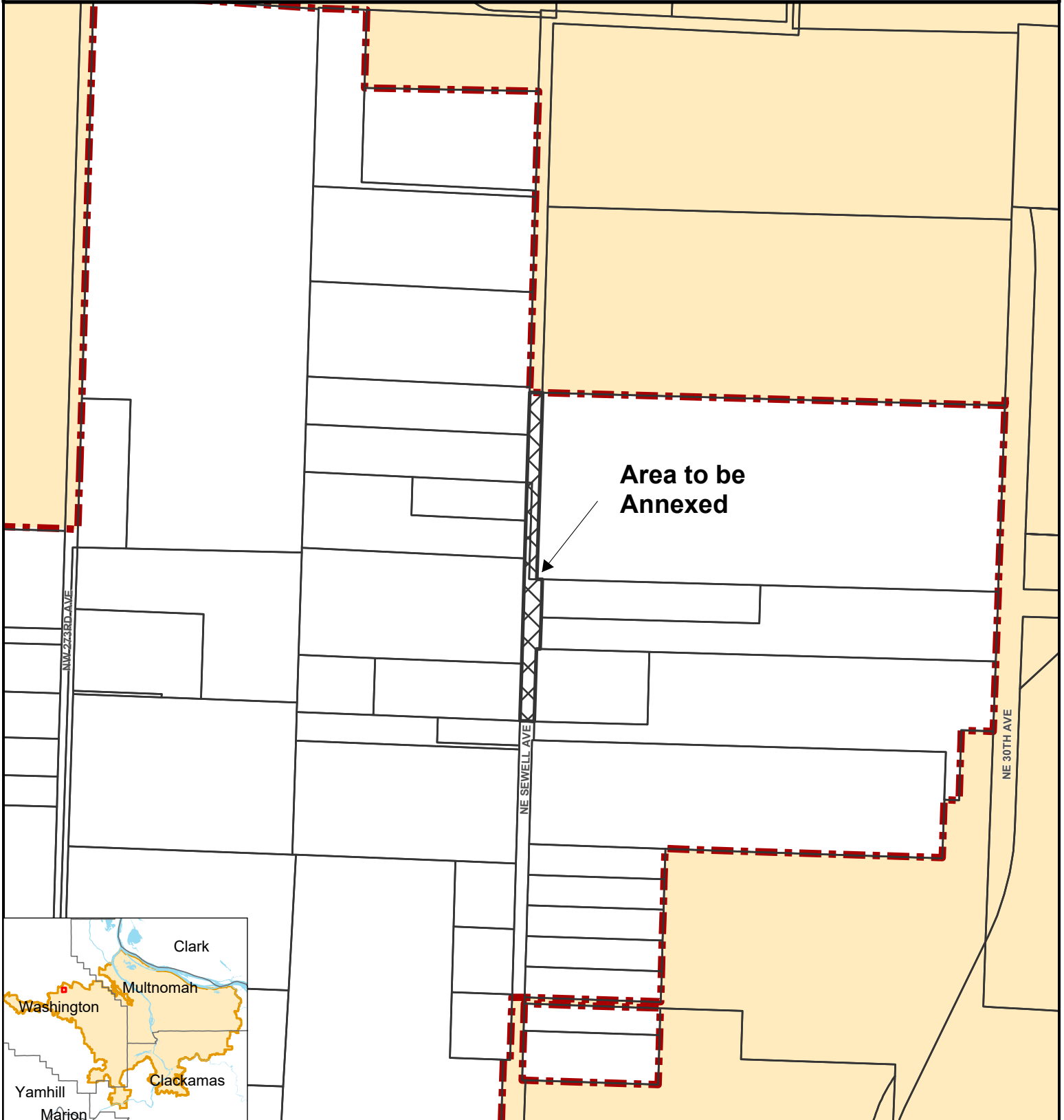
Carrie MacLaren, Metro Attorney

Proposal No. AN0424




1N2W20

Annexation to the Metro Service District

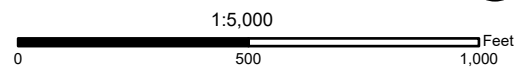
Washington County



Research Center
 600 NE Grand Ave
 Portland, OR 97232-2736
 (503) 797-1742
<http://www.oregonmetro.gov/drc>

-  Taxlots
-  Urban growth boundary
-  Metro district boundary

Proposal No. AN0424



The information on this map was derived from digital databases on Metro's GIS. Care was taken in the creation of this map. Metro cannot accept any responsibility for errors, omissions, or positional accuracy. There are no warranties, expressed or implied, including the warranty of merchantability or fitness for a particular purpose, accompanying this product. However, notification of any errors will be appreciated.