

STAFF REPORT

IN CONSIDERATION OF ORDINANCE NO. 24-1516, FOR THE PURPOSE OF ANNEXING TO THE METRO BOUNDARY APPROXIMATELY 1.15 ACRES LOCATED NORTH OF NE EVERGREEN RD AND SOUTH OF NE MEEK RD

Date: June 20, 2024
Department: Planning, Development & Research

Prepared by: Glen Hamburg
Associate Regional Planner

BACKGROUND

CASE: AN-0424, Annexation to Metro District Boundary

PETITIONER: City of Hillsboro
150 E Main St
Hillsboro, OR 97123

PROPOSAL: The petitioner requests annexation of territory in Hillsboro to the Metro District Boundary.

LOCATION: The subject territory, totaling approximately 1.15 acres in area, is an approximately 1,053-foot-long section of NE Sewell Avenue right-of-way. The subject territory can be seen in Attachment 1.

ZONING: The territory is zoned Industrial Sanctuary (I-S) by the City of Hillsboro.

The territory was added to the urban growth boundary (UGB) in 2005. The territory must be annexed into the Metro District for urbanization to occur.

APPLICABLE REVIEW CRITERIA

The criteria for an expedited annexation to the Metro District Boundary are contained in Metro Code (MC) Section 3.09.070.

3.09.070 Changes to Metro's Boundary

(E) The following criteria shall apply in lieu of the criteria set forth in subsection (d) of section 3.09.050. The Metro Council's final decision on a boundary change shall include findings and conclusions to demonstrate that:

- 1. The affected territory lies within the UGB;*

Staff Response:

The territory was brought into the UGB in 2005 through the Metro Council's adoption of Ordinance No. 05-1070A. Therefore, the affected territory is within the UGB and the application meets the criteria of MC Subsection 3.09.070(E)(1).

2. *The territory is subject to measures that prevent urbanization until the territory is annexed to a city or to service districts that will provide necessary urban services; and*

Staff Response:

The subject territory has already been annexed to the City of Hillsboro under local file number AN-003-24. Therefore, the application meets the criteria in MC Subsection 3.09.070(E)(2).

3. *The proposed change is consistent with any applicable cooperative or urban service agreements adopted pursuant to ORS Chapter 195 and any concept plan.*

Staff Response:

The subject territory has a City of Hillsboro comprehensive plan land use type designation of “Industrial” (IN) and has been zoned by the City of Hillsboro as “Industrial Sanctuary” (I-S). The proposed boundary change would, following a transfer of jurisdiction from Washington County to the City of Hillsboro, allow the right-of-way to be improved to the City’s urban design standards. The subject territory is already within the UGB, is not in an urban reserve with a concept plan, and has been annexed to the Clean Water Services (CWS) service district. Urban services will be provided by the City of Hillsboro and CWS. The application meets the criteria in MC Subsection 3.09.070(E)(3).

ANALYSIS/INFORMATION

Known Opposition: There is no known opposition to this application.

Legal Antecedents: Metro Code 3.09.070 allows for annexation to the Metro District boundary.

Anticipated Effects: This amendment will add approximately 1.15 acres to the Metro District. The land is currently within the UGB and approval of this request will allow for the urbanization of the land to occur consistent with the City of Hillsboro Comprehensive Plan.

Budget Impacts: The applicant was required to file an application fee to cover all costs of processing this annexation request. Therefore, there is no budget impact.

RECOMMENDED ACTION

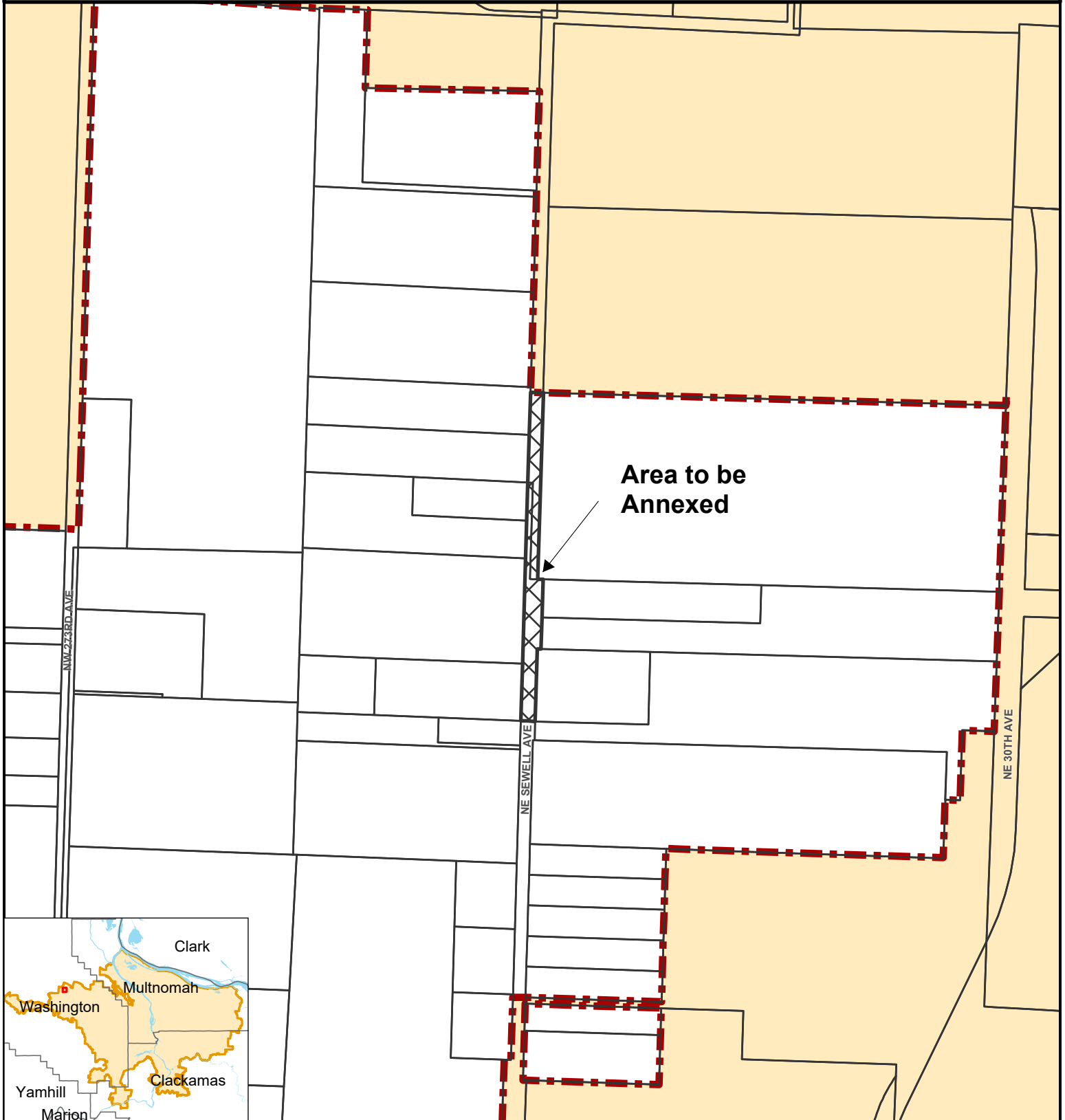
Staff recommends adoption of Ordinance No. 24-1516.

Proposal No. AN0424




1N2W20

Annexation to the Metro Service District


Washington County



Research Center
 600 NE Grand Ave
 Portland, OR 97232-2736
 (503) 797-1742
<http://www.oregonmetro.gov/drc>

-  Taxlots
-  Urban growth boundary
-  Metro district boundary

Proposal No. AN0424



The information on this map was derived from digital databases on Metro's GIS. Care was taken in the creation of this map. Metro cannot accept any responsibility for errors, omissions, or positional accuracy. There are no warranties, expressed or implied, including the warranty of merchantability or fitness for a particular purpose, accompanying this product. However, notification of any errors will be appreciated.