

## **Metro Policy Advisory Committee (MPAC)**

### **agenda**

---

**Wednesday, June 25, 2025**                      **5:00 PM**                      **Metro Regional Center, Council chamber,**  
**<https://zoom.us/j/95889916633> (Webinar**  
**ID: 958 8991 6633) or by calling +1 719 359**  
**4580 (Toll Free)**

---

#### **1. Call To Order, Declaration of a Quorum & Introductions (5:00 PM)**

Please note: This meeting will be held in person at the Metro Regional Center with options to join virtually. You can join the meeting on your computer or other device by using this link: <https://zoom.us/j/95889916633> or by calling +1 719 359 4580 (Toll Free).

#### **2. Public Communication on Agenda Items (5:05 PM)**

Written comments should be submitted electronically by mailing [legislativecoordinator@oregonmetro.gov](mailto:legislativecoordinator@oregonmetro.gov). Written comments received by 4:00 pm on the day before the meeting will be provided to the committee prior to the meeting.

Those wishing to testify orally are encouraged to sign up in advance by either: (a) contacting the legislative coordinator by phone at 503-813-7591 and providing your name and the item on which you wish to testify; or (b) registering by email by sending your name and the item on which you wish to testify to [legislativecoordinator@oregonmetro.gov](mailto:legislativecoordinator@oregonmetro.gov).

Those requesting to comment during the meeting can do so by using the "Raise Hand" feature in Zoom or emailing the legislative coordinator at [legislativecoordinator@oregonmetro.gov](mailto:legislativecoordinator@oregonmetro.gov). Individuals will have three minutes to testify unless otherwise stated at the meeting.

#### **3. Council Update (5:10 PM)**

#### **4. Committee Member Communication (5:15 PM)**

#### **5. Consent Agenda (5:20 PM)**

5.1 Consideration of the May 28, 2025 MPAC Minutes [25-6295](#)

Attachments: [052825 MPAC Minutes](#)

5.2 MTAC Nominations [COM](#)  
[25-0943](#)

Attachments: [MPAC Worksheet](#)  
[MTAC Nominations Memo June 2025](#)

#### **6. Presentations (5:25 PM)**

---

- 6.1 Placemaking Grants Update [COM](#)  
[25-0938](#)

Presenter(s): Dana Lucero, Metro  
Ryan Saari, Cultivate Initiatives  
Lorelei Hosmillo, Filipino American Association of Portland  
and Vicinity, Inc

Attachments: [MPAC Worksheet](#)  
[Community Placemaking Grant Projects 2025 Cycle](#)

**7. Action Items (5:55 PM)**

- 7.1 Resolution No. 25-5505 For the Purpose of Endorsing the [COM](#)  
Locally Preferred Alternative for the Montgomery Park [25-0936](#)  
Streetcar Extension

Presenter(s): Alex Oreschak, Metro

Attachments: [MPAC Worksheet](#)  
[Resolution No. 25-5505](#)  
[Exhibit A](#)  
[Staff Report](#)  
[Attachment 1](#)

**6:10 PM**

- 7.2 Resolution No. 25-5504 For the Purpose of Endorsing the [COM](#)  
Locally Preferred Alternative for the Tualatin Valley [25-0937](#)  
Highway Transit and Safety Project

Presenter(s): Kate Hawkins, Metro

Attachments: [MPAC Worksheet](#)  
[Resolution No. 25-5504](#)  
[Exhibit A](#)  
[Staff Report](#)  
[Attachment 1a-1g](#)

**8. Information/Discussion Items (6:25 PM)**

- 8.1 Future Vision Scoping Update [COM](#)  
[25-0939](#)

Presenter(s): Molly Cooney-Mesker, Metro

---

Malu Wilkinson, Metro

Attachments: [MPAC Worksheet](#)

**9. Adjourn (7:00 PM)**

## Metro respects civil rights

Metro fully complies with Title VI of the Civil Rights Act of 1964, Title II of the Americans with Disabilities Act, Section 504 of the Rehabilitation Act and other statutes that ban discrimination. If any person believes they have been discriminated against regarding the receipt of benefits or services because of race, color, national origin, sex, age or disability, they have the right to file a complaint with Metro. For information on Metro's civil rights program, or to obtain a discrimination complaint form, visit [oregonmetro.gov/civilrights](http://oregonmetro.gov/civilrights) or call 503-797-1890. Metro provides services or accommodations upon request to persons with disabilities and people who need an interpreter at public meetings. If you need a sign language interpreter, communication aid or language assistance, call 503-797-1890 or TDD/TTY 503-797-1804 (8 a.m. to 5 p.m. weekdays) 5 business days before the meeting. All Metro meetings are wheelchair accessible. Individuals with service animals are welcome at Metro facilities, even where pets are generally prohibited. For up-to-date public transportation information, visit TriMet's website at [trimet.org](http://trimet.org)

### Thông báo về sự Metro không kỳ thị của

Metro tôn trọng dân quyền. Muốn biết thêm thông tin về chương trình dân quyền của Metro, hoặc muốn lấy đơn khiếu nại về sự kỳ thị, xin xem trong [www.oregonmetro.gov/civilrights](http://www.oregonmetro.gov/civilrights). Nếu quý vị cần thông dịch viên ra dấu bằng tay, trợ giúp về tiếp xúc hay ngôn ngữ, xin gọi số 503-797-1700 (từ 8 giờ sáng đến 5 giờ chiều vào những ngày thường) trước buổi họp 5 ngày làm việc.

### Повідомлення Metro про заборону дискримінації

Metro з повагою ставиться до громадянських прав. Для отримання інформації про програму Metro із захисту громадянських прав або форми скарги про дискримінацію відвідайте сайт [www.oregonmetro.gov/civilrights](http://www.oregonmetro.gov/civilrights). або Якщо вам потрібен перекладач на зборах, для задоволення вашого запиту зателефонуйте за номером 503-797-1700 з 8.00 до 17.00 у робочі дні за п'ять робочих днів до зборів.

### Metro 的不歧視公告

尊重民權。欲瞭解Metro民權計畫的詳情，或獲取歧視投訴表，請瀏覽網站 [www.oregonmetro.gov/civilrights](http://www.oregonmetro.gov/civilrights)。如果您需要口譯方可參加公共會議，請在會議召開前5個營業日撥打503-797-1700（工作日上午8點至下午5點），以便我們滿足您的要求。

### Ogeysiiska takooris la'aanta ee Metro

Metro waxay ixtiraamtaa xuquuqda madaniga. Si aad u heshid macluumaad ku saabsan barnaamijka xuquuqda madaniga ee Metro, ama aad u heshid warqadda ka cabashada takoorista, booqo [www.oregonmetro.gov/civilrights](http://www.oregonmetro.gov/civilrights). Haddii aad u baahan tahay turjubaan si aad uga qaybqaadatid kullaan dadweyne, wac 503-797-1700 (8 gallinka hore illaa 5 gallinka dambe maalmaha shaqada) shan maalmo shaqa ka hor kullanka si loo tixgaliyo codsashadaada.

### Metro의 차별 금지 관련 통지서

Metro의 시민권 프로그램에 대한 정보 또는 차별 항의서 양식을 얻으려면, 또는 차별에 대한 불만을 신고 할 수 [www.oregonmetro.gov/civilrights](http://www.oregonmetro.gov/civilrights). 당신의 언어 지원이 필요한 경우, 회의에 앞서 5 영업일 (오후 5시 주중에 오전 8시) 503-797-1700를 호출합니다.

### Metro의差別禁止通知

Metroでは公民権を尊重しています。Metroの公民権プログラムに関する情報について、または差別苦情フォームを入手するには、[www.oregonmetro.gov/civilrights](http://www.oregonmetro.gov/civilrights)。までお電話ください公開会議で言語通訳を必要とされる方は、Metroがご要望に対応できるよう、公開会議の5営業日前までに503-797-1700（平日午前8時～午後5時）までお電話ください。

### សេចក្តីជូនដំណឹងអំពីការមិនរើសអើងរបស់ Metro

ការគោរពសិទ្ធិពលរដ្ឋរបស់ ១ សំរាប់ព័ត៌មានអំពីកម្មវិធីសិទ្ធិពលរដ្ឋរបស់ Metro ឬដើម្បីទទួលបានការបណ្តឹងរើសអើងសូមចូលទស្សនាគេហទំព័រ [www.oregonmetro.gov/civilrights](http://www.oregonmetro.gov/civilrights)។  
បើលោកអ្នកត្រូវការអ្នកបកប្រែភាសានៅពេលអង្គប្រជុំសាធារណៈ សូមទូរស័ព្ទមកលេខ 503-797-1700 (ម៉ោង 8 ព្រឹកដល់ម៉ោង 5 ល្ងាច ថ្ងៃច័ន្ទិកា) ប្រាំពីរថ្ងៃ ថ្ងៃធ្វើការ មុនថ្ងៃប្រជុំដើម្បីអាចឱ្យគេសម្រួលតាមសំណើរបស់លោកអ្នក ។

### Metro إشعار بعدم التمييز من

تحتزم Metro الحقوق المدنية. للمزيد من المعلومات حول برنامج Metro للحقوق المدنية أو لإيداع شكوى ضد التمييز، يُرجى زيارة الموقع الإلكتروني [www.oregonmetro.gov/civilrights](http://www.oregonmetro.gov/civilrights). إن كنت بحاجة إلى مساعدة في اللغة، يجب عليك الاتصال مقدماً برقم الهاتف 503-797-1700 (من الساعة 8 صباحاً حتى الساعة 5 مساءً، أيام الاثنين إلى الجمعة) قبل خمسة (5) أيام عمل من موعد الاجتماع.

### Paunawa ng Metro sa kawalan ng diskriminasyon

Iginagalang ng Metro ang mga karapatang sibil. Para sa impormasyon tungkol sa programa ng Metro sa mga karapatang sibil, o upang makakuha ng porma ng reklamo sa diskriminasyon, bisitahin ang [www.oregonmetro.gov/civilrights](http://www.oregonmetro.gov/civilrights). Kung kailangan ninyo ng interpreter ng wika sa isang pampublikong pulong, tumawag sa 503-797-1700 (8 a.m. hanggang 5 p.m. Lunes hanggang Biyernes) lima araw ng trabaho bago ang pulong upang mapagbigyan ang inyong kahilingan.

### Notificación de no discriminación de Metro

Metro respeta los derechos civiles. Para obtener información sobre el programa de derechos civiles de Metro o para obtener un formulario de reclamo por discriminación, ingrese a [www.oregonmetro.gov/civilrights](http://www.oregonmetro.gov/civilrights). Si necesita asistencia con el idioma, llame al 503-797-1700 (de 8:00 a. m. a 5:00 p. m. los días de semana) 5 días laborales antes de la asamblea.

### Уведомление о недопущении дискриминации от Metro

Metro уважает гражданские права. Узнать о программе Metro по соблюдению гражданских прав и получить форму жалобы о дискриминации можно на веб-сайте [www.oregonmetro.gov/civilrights](http://www.oregonmetro.gov/civilrights). Если вам нужен переводчик на общественном собрании, оставьте свой запрос, позвонив по номеру 503-797-1700 в рабочие дни с 8:00 до 17:00 и за пять рабочих дней до даты собрания.

### Avizul Metro privind nediscriminare

Metro respectă drepturile civile. Pentru informații cu privire la programul Metro pentru drepturi civile sau pentru a obține un formular de reclamație împotriva discriminării, vizitați [www.oregonmetro.gov/civilrights](http://www.oregonmetro.gov/civilrights). Dacă aveți nevoie de un interpret de limbă la o ședință publică, sunați la 503-797-1700 (între orele 8 și 5, în timpul zilelor lucrătoare) cu cinci zile lucrătoare înainte de ședință, pentru a putea să vă răspunde în mod favorabil la cerere.

### Metro txoj kev ntxub ntxaug daim ntawv ceeb toom

Metro tributes cai. Rau cov lus qhia txog Metro txoj cai kev pab, los yog kom sau ib daim ntawv tsis txaus siab, mus saib [www.oregonmetro.gov/civilrights](http://www.oregonmetro.gov/civilrights). Yog hais tias koj xav tau lus kev pab, hu rau 503-797-1700 (8 teev sawv ntov txog 5 teev taus ntu) weekdays) 5 hnub ua hauj lwu ua ntej ntawm lub rooj sib tham.





# 2025 MPAC Work Plan

Updated 6/12/25

<b><u>May 28, 2025- online</u></b> <ul style="list-style-type: none"> <li>Resolution no. 25-5495 For the Purpose of Endorsing the Locally Preferred Alternative for the 82nd Avenue Transit Project <b>(action)</b></li> <li>Regional Housing Coordination Strategy - engagement themes; categories of preliminary list of strategies (Emily Lieb and Eryn Kehe, Metro; 45 min)</li> <li>Montgomery Park Streetcar LPA update (Alex Oreschak, Metro; 20 min)</li> <li>Comprehensive Climate Action Plan: greenhouse gas inventory and targets (Eliot Rose, Metro; 20 min)</li> </ul>	<b><u>June 25, 2025- in person</u></b> <ul style="list-style-type: none"> <li>Consideration of the May 28, 2025 MPAC meeting minutes</li> <li>MTAC nominations <b>(consent)</b></li> <li>Montgomery Park Streetcar LPA adoption <b>(action)</b> (15 min)</li> <li>TV Highway LPA adoption <b>(action)</b> (15 min)</li> <li>Placemaking Grants Update (Dana Lucero, Metro; 30 min)</li> <li>Future Vision Commission update (Malu Wilkinson &amp; Molly Cooney-Mesker; 30 min)</li> </ul>
<b><u>July 23, 2025- online</u></b> <ul style="list-style-type: none"> <li>State Legislative Update (20 minutes)</li> <li>Regional Housing Coordination Strategy - evaluation framework and draft RHCS (Emily Lieb and Eryn Kehe, Metro; 30 min)</li> <li>Housing update (20 minutes)</li> </ul>	<b><u>August 27, 2025 cancelled</u></b>
<b><u>September 24, 2025- in person</u></b> <ul style="list-style-type: none"> <li>Future Vision (30 minutes)</li> <li>Cooling Corridors (20 minutes)</li> <li>Supportive Housing Services Funding Update (20 minutes)</li> <li>Regional Housing Coordination Strategy</li> <li>Tentative: Dr. King (30 minutes)</li> </ul>	<b><u>October 22, 2025- online</u></b> <ul style="list-style-type: none"> <li>Regional Housing Coordination Strategy - evaluation framework and draft RHCS ((Emily Lieb and Eryn Kehe, Metro; 45 min)</li> <li>Future Vision</li> <li>Happy Valley presentation on downtown development</li> </ul>
<b><u>November 19, 2025- online</u></b> <ul style="list-style-type: none"> <li>Future Vision</li> <li>2040 Grants update</li> </ul>	<b><u>December 17, 2025- in person</u></b> <ul style="list-style-type: none"> <li>Future Vision</li> <li>Supportive Housing Services Funding Update</li> </ul>



Metro

600 NE Grand Ave.  
Portland, OR 97232-2736  
oregonmetro.gov

Agenda #: 5.1

---

**File #:** 25-6295

**Agenda Date:** 6/25/2025

---

**Consideration of the May 28, 2025 MPAC Minutes**

**METRO POLICY ADVISORY COMMITTEE (MPAC)**

## Meeting Minutes

May 28<sup>th</sup>, 2025Members Present

Commissioner Vince Jones-Dixon	Multnomah County
Council President Elana Pirtle-Guiney	City of Portland
Councilor Candace Avalos	City of Portland
Council President Jerry Hinton	Second Largest City in Multnomah County
Mayor Keith Kudrna	Other Cities in Multnomah County
Director Terri Preeg Rigsby	Special Districts in Multnomah County
Mayor Joe Buck	Largest City in Clackamas County
Mayor Denise McGriff	Second Largest City in Clackamas County
Councilor Brett Sherman	Other Cities in Clackamas County
Commissioner Sherry French	Special Districts in Clackamas County
Ed Gronke	Resident of Clackamas County
Commissioner Pam Treece	Washington County
Mayor Tim Rosener	Other Cities in Washington County
Deputy Director Kristin Greene	Oregon DLCD
Councilmember Ty Stober	City of Vancouver
Dan Eisenbeis	Port of Portland
Councilor Duncan Hwang	Metro
Councilor Gerritt Rosenthal	Metro

Alternates Present

Councilor Rob Harris	Largest City in Washington County
Councilor Ashley Hartmeier-Prigg	Second Largest City in Washington County

Members Absent

Director Miles Palacio	Special Districts in Washington County
Director JT Flowers	TriMet Board of Directors
Mayor Brian Hodson	City in Clackamas County Outside the UGB
Councilor James Fage	City in Washington County Outside the UGB
Councilor Wil Fuentes	Clark County
Councilor Mary Nolan	Metro

**1. CALL TO ORDER AND DECLARATION OF A QUORUM**

Councilor Brett Sherman called the meeting to order at 5:00 PM.

**2. PUBLIC COMMUNICATION ON AGENDA ITEMS**

There was none.

**3. COUNCIL UPDATE**

Councilor Duncan Hwang provided the Metro Update, noting the new update format and highlighting the upcoming State of the Region, Solid Waste Fees adoption, and life jacket giveaway event.

**4. COMMITTEE MEMBER UPDATE**

Preeg Rigsby asked the Coordinating Committee to consider bringing Dr. Leslie King to MPAC to share her work on the environmental and community impacts of the built environment.

**5. CONSENT AGENDA**

5.1 Consideration of the April 23, 2025 MPAC Minutes

**MOTION:** Rosner moved to pass the consent agenda, Treece seconded the motion

**ACTION:** Motion passed

**6. ACTION ITEMS**

**Resolution No. 25-5495 For the Purpose of Endorsing the Locally Preferred Alternative for the 82<sup>nd</sup> Avenue Transit Project**

Melissa Ashbaugh, Metro provided a presentation on the 82<sup>nd</sup> Avenue Locally Preferred Alternative.

Sherman asked about using old buses after bringing new buses online. TriMet responded they will use them but are transitioning old buses out for zero emissions buses.

**MOTION:** Avalos moved to pass the resolution, Kudrna seconded the motion

**ACTION:** Motion passed

Councilor Avalos shared their excitement for the project. The folks who use this transit service are community members who need it most. This supports housing stability, access to jobs and safe streets. Sherman agreed.

Councilor Hwang noted the Development Strategy that will ensure those who live and work along the corridor will benefit from the transit improvements. He thanked the City of Portland for its leadership and \$55 million match.

Councilor Stober wanted to learn about access to the airport using transit. He's concerned it doesn't look like there is an easy transfer point. Jesse Stemler replied on behalf of TriMet.

Mayor Buck strongly supports this project, stating that we need to consider how to improve and increase ridership. It will also provide better safety for all users. He appreciates the local match.

Dan Eisenbeis noted the Port's strong support for this project.

Comm. Treece reminded the group that this was identified as a project six years ago during the transportation measure work. She is very supportive.

Jerry Hinton noted Gresham supports the project as it will help the region's transit system.

Councilor Pirtle-Guiney pointed out this project aligns with many goals in an area that has been lacking in investment.

Oregon Metro Attorney Roger Alfred clarified the motion should be restated that MPAC is recommending that the Metro Council endorse the resolution.

Chair Sherman restated the action item, and Avalos and Kudrna agreed.

Ramona Perrault called the roll, and the motion passed. French abstained.

## **7. INFORMATION/DISCUSSION ITEMS**

### **7.1 Regional Housing Coordination Strategy: Preliminary List of Strategy Ideas Based on Metro's Roles in Housing Production and Access**

Laura Combs, Metro and Giovanni Bautista, Metro provided a presentation of the Regional Housing Coordination Strategy.

Mayor Rosener asked who is in the implementer work group. Combs answered that all cities that are required to do a housing production strategy are in the work group.

Chair Sherman noted Happy Valley has been participating and confirmed that Metro is not trying to duplicate efforts but compliment jurisdictions' work.

Mayor Rosener would like to see infrastructure as its own, separate focus. He also noted mapping the available land that needs infrastructure would be helpful. Rosener would like to better understand how we speak as a unified voice on housing.

Chair Sherman noted Happy Valley's analysis showed the housing type they needed most was single family. For many, home equity is their biggest nest egg and wondered how we can consider creating equity for young people who change jobs and relocate a lot. Home ownership doesn't work in that model.

Emily Lieb, Metro answered that through engagement, Metro has heard from many that wealth generation opportunities are missing, and first-time homebuyers are also struggling. There is a lot of interest in exploring different models. There were some limited equity and land trust models funded through the 2018 Housing Bond program.

Director Preeg-Riggsby is on the SW Equity Coalition, and they have found a lot of research on Residential Community Investment Trusts. There are examples already where people who live in a building are paying toward equity in the building. She supports considering how to expand that idea to affordable housing.

Mayor McGriff concurs with Director Preeg-Riggsby and also finds we need to support home ownership for new families.

Councilor Cathy Keathly appreciates that Metro is not duplicating work and is staying high level. Bringing new, high-level ideas is helpful. Implementation is going to be done at the city level, and every community is different.

## **7.2 Montgomery Park Streetcar Locally Preferred Alternative Update**

Councilor Pirtle-Guiney is looking forward to the conversation. This is a very important project for the city and for housing.

Alex Oreschak, Metro and Mauricio LeClerc, PBOT provided a presentation on the project

Chair Sherman asked about the cars riding in a single lane with cars on either side and how the streetcar will stay on schedule with traffic.

Councilor Hartmeier-Prigg asked how the impacts on local businesses will be mitigated.

Councilor Gerritt Rosenthal asked about the number of stops.

Mayor Buck noted that this project is being considered for bond funding through RFFA and asked if advancement of this project depends on support of the LID from the neighboring property owners.

### **7.3 Comprehensive Climate Action Plan: Greenhouse Gas Inventory and Targets**

Eliot Rose, Metro provided a presentation on the project.

Chair Sherman shared that people gravitate to physical, tangible actions and asked if we should focus on low-hanging fruit.

Cathy Keathley asked if the report will share the impact of all the actions and inquired about the level of data that is being collected in individual areas throughout the region. Every plan focuses on reducing GHG—there should be more discussion about proactive measures, such as planting trees.

### **8. ADJOURN**

Sherman adjourned the meeting at 7:00 PM.

Respectfully Submitted,

A handwritten signature in black ink that reads "Ramona Perrault". The signature is written in a cursive, flowing style.

Ramona Perrault,  
Committee Legislative Advisor





# Metro

600 NE Grand Ave.  
Portland, OR 97232-2736  
oregonmetro.gov

## Agenda #: 5.2

---

**File #:** COM 25-0943

**Agenda Date:** 6/25/2025

---

### MTAC Nominations

# MPAC Worksheet

**Agenda Item Title:** Montgomery Park Streetcar Extension Locally Preferred Alternative – RECOMMENDATION requested

**Presenters:** Alex Oreschak, Senior Transportation Planner, Metro

**Contact for this worksheet/presentation:** Alex Oreschak, alex.oreschak@oregonmetro.gov

## Purpose/Objective

Staff will provide an update on the Montgomery Park Streetcar Extension Locally Preferred Alternative (LPA) endorsement process and request a recommendation to the Metro Council.

## Outcome

Request that Metro Policy Advisory Committee (MPAC ) recommend that Metro Council endorse the Montgomery Park Streetcar Extension LPA by Resolution No. 25-5505 and direct staff to begin the process to amend the 2023 Metro Regional Transportation Plan (RTP) for consideration by the Joint Policy Advisory Committee on Transportation (JPACT) and Metro Council in 2026.

JPACT and Metro Council will consider the resolution in June 2025. The JPACT approval and recommendation to Metro Council and subsequent Metro Council approval of the LPA resolution will allow Metro staff to continue working with the City of Portland to:

- Amend the 2023 RTP to reflect the LPA and a high-level funding plan
- Pursue federal funding
- Complete federally-required National Environmental Policy Act (NEPA) documentation
- Refine design and costing
- Support the implementation and construction of the project
- Open the streetcar extension in 2030

The resolution calls for LPA endorsement and directs staff to prepare amendments to the 2023 Regional Transportation Plan to reflect the LPA. The project is currently listed in the 2023 RTP. However, the 2023 RTP needs to be amended to reflect the LPA defining the mode, route, and general station locations and a high-level funding plan. The next steps and timeline for that future action include:

- Summer 2025: staff coordination to prepare amendments to reflect the Montgomery Park Streetcar Extension LPA, as well as the TV Highway and 82<sup>nd</sup> Avenue LPAs
- Fall 2025: Public comment period
- Fall/Winter 2025: Review/discuss amendment and public comment at MTAC, TPAC, MPAC, JPACT, Metro Council
- Spring 2026: Seek adoption of RTP amendment

## What has changed since MPAC last considered this issue/item?

Metro staff presented to MPAC on the Montgomery Park Streetcar Extension LPA in May 2025 to answer any questions and get feedback prior to asking MPAC to make a recommendation for endorsement to Metro Council. The LPA has not changed since MPAC's discussion in May.

Since that time, Metro staff have presented to the Transportation Policy Alternatives Committee (TPAC) and the Metro Technical Advisory Committee (MTAC). On June 6, 2025, TPAC recommended that JPACT approve Resolution No. 25-5505. On June 18, 2025, MTAC recommended

that MPAC recommend Metro Council endorsement of the LPA by approving Resolution No. 25-5505.

**What packet material do you plan to include?**

- Resolution No. 25-5505, For the Purpose of Endorsing the Locally Preferred Alternative for the Montgomery Park Streetcar Extension
- Exhibit A to Resolution No. 25-5505: Montgomery Park Streetcar Extension LPA Language and Map
- DRAFT Staff Report to Resolution No. 25-5505
  - Attachment 1: City of Portland Resolution No. 37692 and Exhibits A-C

# Memo



**Metro**

600 NE Grand Ave.  
Portland, OR 97232-2736

Date: June 5, 2025  
To: Metro Policy Advisory Committee (MPAC)  
From: Eryn Kehe, Metro Technical Advisory Committee (MTAC) Chair  
Subject: MTAC Nominations for MPAC Consideration

---

## BACKGROUND

The Metro Technical Advisory Committee (MTAC) is an advisory committee to the Metro Policy Advisory Committee (MPAC). MTAC's purpose is to provide MPAC with technical recommendations on growth management subjects, including technical, policy, legal and process issues, with an emphasis on providing policy alternatives.

## PURPOSE

Nominations to fill MTAC member and alternate member positions are submitted for consideration and approval by MPAC according to committee bylaws. MPAC may approve or reject any nomination submitted.

## RECOMMENDED MTAC APPOINTMENTS

Position: Multnomah Counties: Other Cities  
Nomination: **Sarah Selden, member**  
Community Development Director, City of Fairview

Position: Port of Portland  
Nomination: **Diliana Vassileva, alternate**  
Associate Land Use Planner, Port of Portland



# Metro

600 NE Grand Ave.  
Portland, OR 97232-2736  
[oregonmetro.gov](http://oregonmetro.gov)

Agenda #: 6.1

---

**File #:** COM 25-0938

**Agenda Date:** 6/25/2025

---

## **Placemaking Grants Update**

Dana Lucero, Metro

Ryan Saari, Cultivate Initiatives

Lorelei Hosmillo, Filipino American Association of Portland and Vicinity, Inc

# MPAC Worksheet

**Agenda Item Title:** Community Placemaking grant program update

**Presenters:** Dana Lucero, Principal Regional Planner

**Contact for this worksheet/presentation:** Dana Lucero, Metro Planning, Development and Research, [dana.lucero@oregonmetro.gov](mailto:dana.lucero@oregonmetro.gov)

## Purpose/Objective

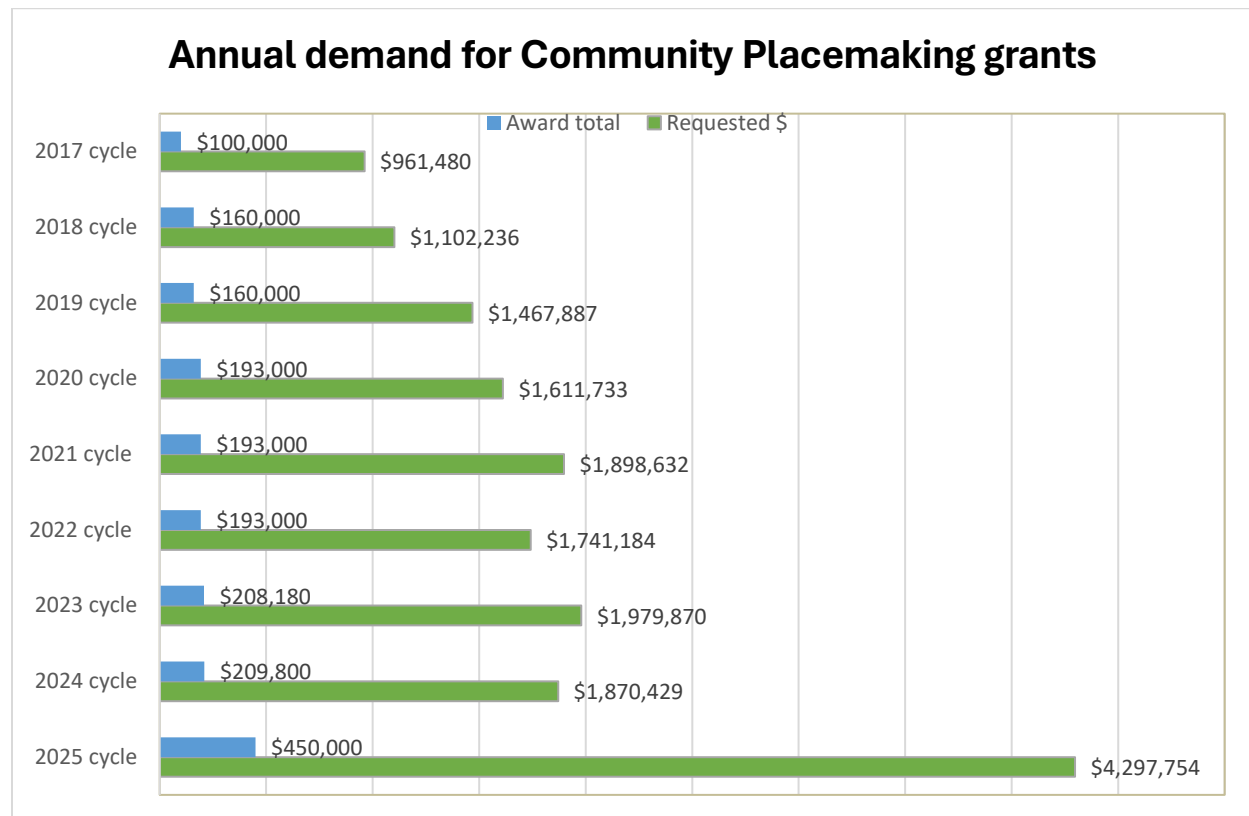
Provide MPAC members information about Metro's Community Placemaking grant program, share the 2025 grant award winners and hear from recent grantee(s).

## Outcome

Staff welcomes suggestions for outreach for future grant cycles and invites MPAC members to share the grant opportunity with constituents.

## What has changed since MPAC last considered this issue/item?

Community Placemaking grants support creative solutions to regionally significant and complex issues that are addressed at a hyper local, grassroots scale. Metro has awarded nearly \$2 million in 101 grants to community groups since beginning the program in 2017. Interest in these grants grew steadily over the first eight cycles. In 2024, Metro offered \$450,000 in grant awards, up from \$200,000. Demand more than doubled. Metro received 203 applications requesting \$4.3 million in funding. This shows us that communities across the region are ready to tackle critical challenges through arts and culture based activities and in partnership with each other.



Twenty-three proposals were selected for grants in the 2025 cycle. These grants will support the following groups' vision for their community.

- Teens impacted by incarceration, deportation and detention
- Asian and Southeast Asian communities
- Ukrainian community
- Black and Brown youth
- Iu-Mien youth and families (Chinese ethnic minority)
- Arab American community
- Hawaiian community
- Unhoused East Portland neighbors
- Filipino community
- Foster and at-risk youth
- Arab and Muslim community
- Latine community
- Khmer community
- Cambodian-American community
- Indigenous community
- Chamorro and Refaluwasch communities (Indigenous people of the Marianas Islands)
- Black artists, Indigenous artists and other artists of color
- Clackamas County residents of color
- BIPOC, queer and trans community
- Tigray community (Ethiopian group fleeing ethnic cleansing)
- Indigenous, Black and Latinx youth aged 13-21
- BIPOC community in St. Johns

The increased amount of funding available to award enabled a considerable increase over past cycles in the geographic distribution of grant awards around the region. With Metro's support, Community Placemaking activities will take place in Portland, Gresham, Troutdale, Fairview, Lake Oswego, West Linn, Oregon City, Forest Grove, Hillsboro, Beaverton, and in other yet to be determined places in Washington County.

Applications for the 2026 cycle will open August 15 and close October 3. This summer, people interested in applying can attend virtual information sessions and receive individualized guidance from the grant program manager. Grant awards will be announced in January 2026. As always, staff encourages anyone interested in the opportunity to reach out for one-on-one assistance.

**What packet material do you plan to include?**

- List of 2025 Community Placemaking projects



## Community Placemaking grant projects – 2025 cycle

[www.oregonmetro.gov/placemaking](http://www.oregonmetro.gov/placemaking)

### **The PATHfinder Club at the Center for Family Success**

Location: **Portland - E, NE**

Grant award: **\$15,000**

Grantee: **Pathfinders of Oregon**

This grant supports an arts-based support club for teens impacted by incarceration, deportation and detention. Weekly sessions, facilitated by staff with shared lived experience, feature mindfulness, art, writing, community-building activities and meal sharing. Youth will learn to overcome the shame and stigma associated with familial incarceration.

### **Building a Community of Care for Post-COVID Asian American and Immigrant Communities in Portland**

Location: **Portland - Downtown**

Grant award: **\$25,000**

Grantee: **Portland Chinatown History Foundation dba Portland Chinatown Museum**

This grant supports a series of in-person workshops, events and an exhibit that address anti-Asian hate through healing, empowerment and safety. Involves a collaboration of community organizations and artists, educators and healing practitioners to create a community of care.

### **Home away from home for Ukrainian refugees**

Location: **Hillsboro, Portland - NE**

Grant award: **\$25,000**

Grantee: **DAWN, Inc.**

This grant supports programming that preserves and celebrates Ukrainian culture through traditional music, dance and arts. By cultivating safe spaces for self-expression and sharing of traditions, they support the healing and cohesion of the Ukrainian community.

### **Roots n Threads: Empowering Black and Brown Youth in Albina Through Place-Based Design**

Location: **Portland - NE**

Grant award: **\$25,000**

Grantee: **ELSO Inc.**

This grant supports two programs that ensure Black and Brown youth are shaping the physical and cultural landscape of their neighborhood. The Youth Design Forum engages 85 youth with planners to reimagine Albina's future. Roots n Threads guides 15 participants in exploring Albina's cultural heritage through place-inspired, wearable art.

### **Rose City Girls Dance Program**

Location: **Portland, Gresham, Fairview, Troutdale, (TBD)**

Grant award: **\$15,360**

Grantee: **Iu Mien Association of Oregon**



This grant supports and grows the Rose City Girls dance program to bring awareness to the culture and connect with other refugees, immigrants and communities of color. It allows for participation in events that are inclusive of other Southeast Asian communities in the Portland Metro area.

**Piko To Piko**

Location: **Beaverton, Forest Grove, Portland - NE**

Grant award: **\$25,000**

Grantee: **Ka Aha Lahui O Olekona**

This grant supports the start of a third community garden to grow kalo (taro). There will be weekly and monthly volunteer opportunities and three events: a blessing that follows cultural protocols and to gain permission from the Indigenous community, an educational session to learn more about growing kalo, and a harvest celebration at the end of the growing season.

**Eat & Greets, 2025-2026**

Location: **Portland - NE, SE, E**

Grant award: **\$15,000**

Grantee: **Cultivate Initiatives**

This grant supports food gatherings for housed and unhoused neighbors at a safe rest village so they can see themselves connected to each other. Includes compensation for the unhoused neighbors on the planning committee and free food for all participants.

**Filipino Cultural Immersion Program**

Location: **TBD, Portland - E**

Grant award: **\$25,000**

Grantee: **Filipino American Association of Portland & Vicinity, Inc**

This grant supports a Filipino Cultural Immersion Program focused on cuisine, language and story telling, music and arts to teach, honor and preserve elder traditions. It culminates in a July celebration.

**Youth Empowerment through the Arts**

Location: **Portland - NE, SW, SE**

Grant award: **\$15,000**

Grantee: **Color Outside the Lines**

This grant will support foster and at-risk youth's collaboration with culturally responsive artist mentors on 3 murals, individually celebrating African American, Latino and Native American cultures. It includes art supplies for 500 youth with a journal to connect them with their surrounding environment and nature as means of wellbeing.

**2025 Mahrajan**

Location: **Portland - SE**

Grant award: **\$15,000**

Grantee: **Arab American Cultural Center of Oregon**

This grant supports the Arab American Cultural Center putting on their largest community event that brings together thousands of Oregonian-Arabs and non-Arabs to celebrate their culture, foster relationships and educate Oregonians.

**Terrain**

Location: **Portland - NW**

Grant award: **\$6,700**

Grantee: **Art in Oregon**

This grant supports fifteen artists creating works using natural materials and drawing inspiration from the landscape. The exhibit is meant to spark curiosity and environmental stewardship within the broader community. There's an emphasis on ecology, natural materials and lack of representation of people of color in outdoor spaces.

**WY'EAST: A New Musical**

Location: **Multnomah County, Washington County**

Grant award: **\$15,000**

Grantee: **Bag & Baggage Productions**

This grant supports the creation of a theatre piece that answers the question, an acknowledgment is one thing, but what are you going to do next? It will invite audiences to think about how they can learn the history and the myths of the land they live on and how to celebrate Indigenous land honoring traditions.

**Wat Dhammarangsey Restoration**

Location: **West Linn**

Grant award: **\$15,000**

Grantee: **Oregon Cambodian Buddhist Society**

This grant supports creation of a community garden that honors Khmer cultural heritage while promoting environmental stewardship, engaging the Khmer community--many of whom are refugees or descendants of refugees--in hands-on activities such as gardening, educational workshops and farm-to-table events.

**PNWCWP Annual Medicine Gathering**

Location: **Gresham**

Grant award: **\$25,000**

Grantee: **Pacific Northwest Council of Water Protectors**

Fiscal sponsor: **Great Spirit United Methodist Church**

This grant supports a gathering that brings together the Native community and its allies for cultural teachings, traditional foods, medicine and healing via workshops, talking circles, ceremony, art and music. The gathering hosts cultural performances and sacred ceremony to bring folks together to cultivate and foster sacred relationships to the water and community.

**Marianas Festival 2025: Cultural Celebration and Community Empowerment**

Location: **Fairview**

Grant award: **\$25,000**

Grantee: **Marianas Alliance for Growth of Islanders**

This grant supports expansion of the Marianas Festival's reach and impact by enhancing cultural programming, increasing community engagement and improving the overall festival experience. It celebrates and preserves the cultural heritage of the Marianas Islands communities.

**Prismid Sanctuary Project**

Location: **Portland - N**

Grant award: **\$25,000**

Grantee: **Prismid, Inc.**

This grant supports new hires to manage and implement place-based and grief-oriented programming that expands the impact and capacity of their BIPOC-centered community space and provides a free, accessible and welcoming place for creative wellness programs and social justice-oriented, eco-social practices.

**Events Celebrating BIPOC Culture In and Around Lake Oswego**

Location: **Lake Oswego, Oregon City**

Grant award: **\$25,000**

Grantee: **Respond to Racism in Lake Oswego**

This grant supports a series of cultural events in multiple locations developed and delivered under the guidance of steering committees connected to each culture being celebrated. It emphasizes the importance of BIPOC community members feeling celebrated and seen in Clackamas County, leading to a sense of place.

**Community Stories are Community Survival: The Selah Series**

Location: **Portland - NE**

Grant award: **\$16,140**

Grantee: **The UPRISE Collective**

This grant supports the Selah Series, a BIPOC storytelling space that supports healing, knowledge sharing and cross-community power building within a system that benefits from collective disconnection and un-wellness. The four events will feature ASL, BIPOC vendors, full ADA accessibility and compensation to community members for the gift of their stories.

**Tigray Community of Oregon - Leadership and Capacity Building for Cultural Preservation**

Location: **Portland - E**

Grant award: **\$25,000**

Grantee: **Tigray Community of Oregon**

This grant supports skill development and leadership training to empower Tigrat community members to participate in civic activities as they prepare to host their largest event to date, Wa'Ela Tigray 2025, which will showcase local leadership within the Tigrayan community to others in the US and set the stage for future initiatives, including the establishment of a community center.

**Kultura at Bayanihan: An Arts and Culture Program for Collective Action**

Location: **Portland - SE, TBD**

Grant award: **\$25,000**

Grantee: **Filipino Bayanihan Center**

This grant supports workshops for writing, music, video production and community-based discussions and will culminate in a theatre production and documentary that sheds light on the Filipino migrant experience.

**2025 New Year in the Park**

Location: **Portland - NE**

Grant award: **\$15,000**

Grantee: **New Year in the Park planning committee**

Fiscal sponsor: **Cambodian American Community of Oregon**

This grant supports the most important traditional cultural festival for the peoples of Cambodia, Laos, Thailand, Myanmar (formerly Burma) and more, providing an opportunity to offer blessings and honor community and share traditional performances, crafts, activities and food.

**Voices of Wisdom**

Location: **Multnomah County, Washington County**

Grant award: **\$21,800**

Grantee: **Seven Vision**

Fiscal sponsor: **Northwest Alliance for Alternative Media Education**

This grant supports a series of 3-day workshops for youth aged 13-21 with an emphasis on underserved indigenous, Black and Latinx youth and students less likely to thrive in standardized educational settings. Participants will learn media-production and each create a music video or storytelling piece with the mentorship from guest artists, with the goal of finding their voice and becoming empowered self-directed creators.

**Discovering St. Johns**

Location: **Portland - N**

Grant award: **\$10,000**

Grantee: **Vibe of Portland**

This grant supports youth engagement around the untold history of St. Johns from a BIPOC perspective. Includes historical research, community outreach and artistic collaboration and will result in a series of prints, videos and music that celebrate St. Johns' communities' diverse heritage and contributions.



Metro

600 NE Grand Ave.  
Portland, OR 97232-2736  
oregonmetro.gov

Agenda #: 7.1

---

**File #:** COM 25-0936

**Agenda Date:** 6/25/2025

---

**Resolution No. 25-5505 For the Purpose of Endorsing the Locally Preferred Alternative for the Montgomery Park Streetcar Extension**

Alex Oreschak, Metro

# MPAC Worksheet

**Agenda Item Title:** Montgomery Park Streetcar Extension Locally Preferred Alternative – RECOMMENDATION requested

**Presenters:** Alex Oreschak, Senior Transportation Planner, Metro

**Contact for this worksheet/presentation:** Alex Oreschak, alex.oreschak@oregonmetro.gov

## Purpose/Objective

Staff will provide an update on the Montgomery Park Streetcar Extension Locally Preferred Alternative (LPA) endorsement process and request a recommendation to the Metro Council.

## Outcome

Request that Metro Policy Advisory Committee (MPAC ) recommend that Metro Council endorse the Montgomery Park Streetcar Extension LPA by Resolution No. 25-5505 and direct staff to begin the process to amend the 2023 Metro Regional Transportation Plan (RTP) for consideration by the Joint Policy Advisory Committee on Transportation (JPACT) and Metro Council in 2026.

JPACT and Metro Council will consider the resolution in June 2025. The JPACT approval and recommendation to Metro Council and subsequent Metro Council approval of the LPA resolution will allow Metro staff to continue working with the City of Portland to:

- Amend the 2023 RTP to reflect the LPA and a high-level funding plan
- Pursue federal funding
- Complete federally-required National Environmental Policy Act (NEPA) documentation
- Refine design and costing
- Support the implementation and construction of the project
- Open the streetcar extension in 2030

The resolution calls for LPA endorsement and directs staff to prepare amendments to the 2023 Regional Transportation Plan to reflect the LPA. The project is currently listed in the 2023 RTP. However, the 2023 RTP needs to be amended to reflect the LPA defining the mode, route, and general station locations and a high-level funding plan. The next steps and timeline for that future action include:

- Summer 2025: staff coordination to prepare amendments to reflect the Montgomery Park Streetcar Extension LPA, as well as the TV Highway and 82<sup>nd</sup> Avenue LPAs
- Fall 2025: Public comment period
- Fall/Winter 2025: Review/discuss amendment and public comment at MTAC, TPAC, MPAC, JPACT, Metro Council
- Spring 2026: Seek adoption of RTP amendment

## What has changed since MPAC last considered this issue/item?

Metro staff presented to MPAC on the Montgomery Park Streetcar Extension LPA in May 2025 to answer any questions and get feedback prior to asking MPAC to make a recommendation for endorsement to Metro Council. The LPA has not changed since MPAC's discussion in May.

Since that time, Metro staff have presented to the Transportation Policy Alternatives Committee (TPAC) and the Metro Technical Advisory Committee (MTAC). On June 6, 2025, TPAC

recommended that JPACT approve Resolution No. 25-5505. MTAC will be asked to provide a recommendation to MPAC on Metro Council endorsement of the LPA at their June 18 meeting.

**What packet material do you plan to include?**

- Resolution No. 25-5505, For the Purpose of Endorsing the Locally Preferred Alternative for the Montgomery Park Streetcar Extension
- Exhibit A to Resolution No. 25-5505: Montgomery Park Streetcar Extension LPA Language and Map
- DRAFT Staff Report to Resolution No. 25-5505
  - Attachment 1: City of Portland Resolution No. 37692 and Exhibits A-C

BEFORE THE METRO COUNCIL

FOR THE PURPOSE OF ENDORSING THE	) RESOLUTION NO. 25-5505
LOCALLY PREFERRED ALTERNATIVE FOR	)
THE MONTGOMERY PARK STREETCAR	) Introduced by Chief Operating Officer
EXTENSION	) Marissa Madrigal in concurrence with
	) Council President Lynn Peterson

WHEREAS, Metro is the directly elected regional government responsible for regional land use and transportation planning under state law and the federally designated metropolitan planning organization (MPO) for the Portland metropolitan area; and

WHEREAS, the Joint Policy Advisory Committee on Transportation (JPACT) and the Metro Council together serve as the MPO board for the region in a unique partnership that requires joint action on all MPO decisions, including endorsing locally preferred alternatives for major projects in the region; and

WHEREAS, Metro's adopted long-range blueprint for the region, the 2040 Growth Concept, reflects a commitment to create prosperous and sustainable communities for present and future generations and guides the region's land use and transportation development in alignment with it; and

WHEREAS, the Regional Transportation Plan (RTP) is a central tool for implementing the 2040 Growth Concept and emphasizes outcomes, system completeness and measurable performance in order to realize adopted land use plans, and hold the region accountable for making progress toward regional goals focused on climate, equity, safety, mobility and thriving economy; and

WHEREAS, in June 2010, the Metro Council adopted Ordinance No. 10-1241B, amending the 2004 Regional Transportation Plan (RTP) to comply with federal and state law, which included adoption of the Regional High Capacity Transit (HCT) System Plan; and

WHEREAS, the Regional HCT System Plan identified streetcar to Montgomery Park as part of the City of Portland's Draft Streetcar System Plan; and

WHEREAS, in 2018 the Metro Council adopted the Regional Transit Strategy (RTS), as a component of the RTP, via Resolution No. 18-4892, which established the regional vision to make transit more frequent, convenient, accessible and affordable for everyone; and

WHEREAS, the HCT Strategy is a component of the 2018 RTS which was updated by Resolution No. 23-5348 to include new high capacity transit-related policies and identified high capacity transit lines on the Regional Transit Network map to better reflect the RTS vision; and

WHEREAS, the HCT Strategy identified streetcar to Montgomery Park from the City of Portland's Draft Streetcar System Plan as a Tier 1 near-term priority investment which is included on the RTP 2030 financially constrained project list; and

WHEREAS, the most recent update to the RTP was completed on November 30, 2023, following adoption by JPACT and the Metro Council; and



WHEREAS, the Montgomery Park Streetcar Extension was identified in the 2023 RTP's financially constrained list of projects and programs; and

WHEREAS, from 2019 to 2023, the City of Portland developed the Montgomery Park to Hollywood Transit and Land Use Development Strategy (MP2H), which identified a preferred transit alignment for the Montgomery Park Streetcar Extension; and

WHEREAS, in 2024, the City of Portland published the Montgomery Park Area Plan, which included a description updated the MP2H name to better reflect the plan's focus in the Montgomery Park Area of Northwest Portland and included minor refinements to the preferred transit alignment to reduce capital costs and improve feasibility, as well as a description of the preferred transit alignment, an overview of the assessment of alternatives conducted toward its development, and proposed cross sections for the alignment; and

WHEREAS, on December 11, 2024, the Portland City Council adopted Resolution No. 37692 to adopt the Locally Preferred Alternative for the Montgomery Park Streetcar Transit Project; and

WHEREAS, on January 2, 2025, the Federal Transit Administration (FTA) approved the Montgomery Park Streetcar Extension to enter into the Project Development phase under the FTA's Capital Investments Grants Small Starts program; and

WHEREAS, at its June 18, 2025 meeting, the Metro Technical Advisory Committee (MTAC) received an overview of the LPA and recommended approval of Resolution No. 25-5505 to the Metro Policy Advisory Committee (MPAC); and

WHEREAS, at its meeting on June 25, 2025, MPAC recommended that Metro Council approve Resolution No. 25-5505; and

WHEREAS, at its meeting on June 6, 2025, Metro's Transportation Policy Alternatives Committee (TPAC) received an overview of the LPA and recommended that JPACT approve Resolution No. 25-5505 ; and

WHEREAS, at its meeting on June 26, 2025, JPACT approved Resolution No. 25-5505 and submitted the resolution to the Metro Council for approval; now therefore,

BE IT RESOLVED that the Metro Council hereby:

1. Endorses the Montgomery Park Streetcar Extension Locally Preferred Alternative, described in the attached Exhibit A.
2. Directs staff to prepare amendments to the 2023 Regional Transportation Plan to reflect the Montgomery Park Streetcar Extension Locally Preferred Alternative for consideration by JPACT and the Metro Council in 2026.

ADOPTED by the Metro Council this 31st day of July, 2025.

---

Lynn Peterson, Council President

Approved as to Form:

---

Carrie MacLaren, Metro Attorney

# Montgomery Park Transit Project

Recommended Locally Preferred Alternative | September 2024



The recommended Locally Preferred Alternative for high capacity transit to the Montgomery Park Area is streetcar transit with stations at the locations indicated on the attached map, operating as a .65 one-way route mile extension of the existing Portland Streetcar North-South (NS) Line from its existing terminus at NW 23<sup>rd</sup> Avenue and NW Northrup Street to a new terminus at NW 26<sup>th</sup> Avenue and NW Wilson Street near the Montgomery Park building in Northwest Portland. This extension will allow the NS Line to operate between the Montgomery Park Building and the South Waterfront. The route extension will operate on NW 23<sup>rd</sup> Avenue, as well as on a new one-way parallel couplet using NW Roosevelt Street, NW 26<sup>th</sup> Avenue, and NW Wilson Street.

# Montgomery Park Transit Project

RECOMMENDED LOCALLY PREFERRED ALTERNATIVE

EXHIBIT A



**PBOT**  
PORTLAND BUREAU OF TRANSPORTATION

## Elements of the Recommended Locally Preferred Alternative

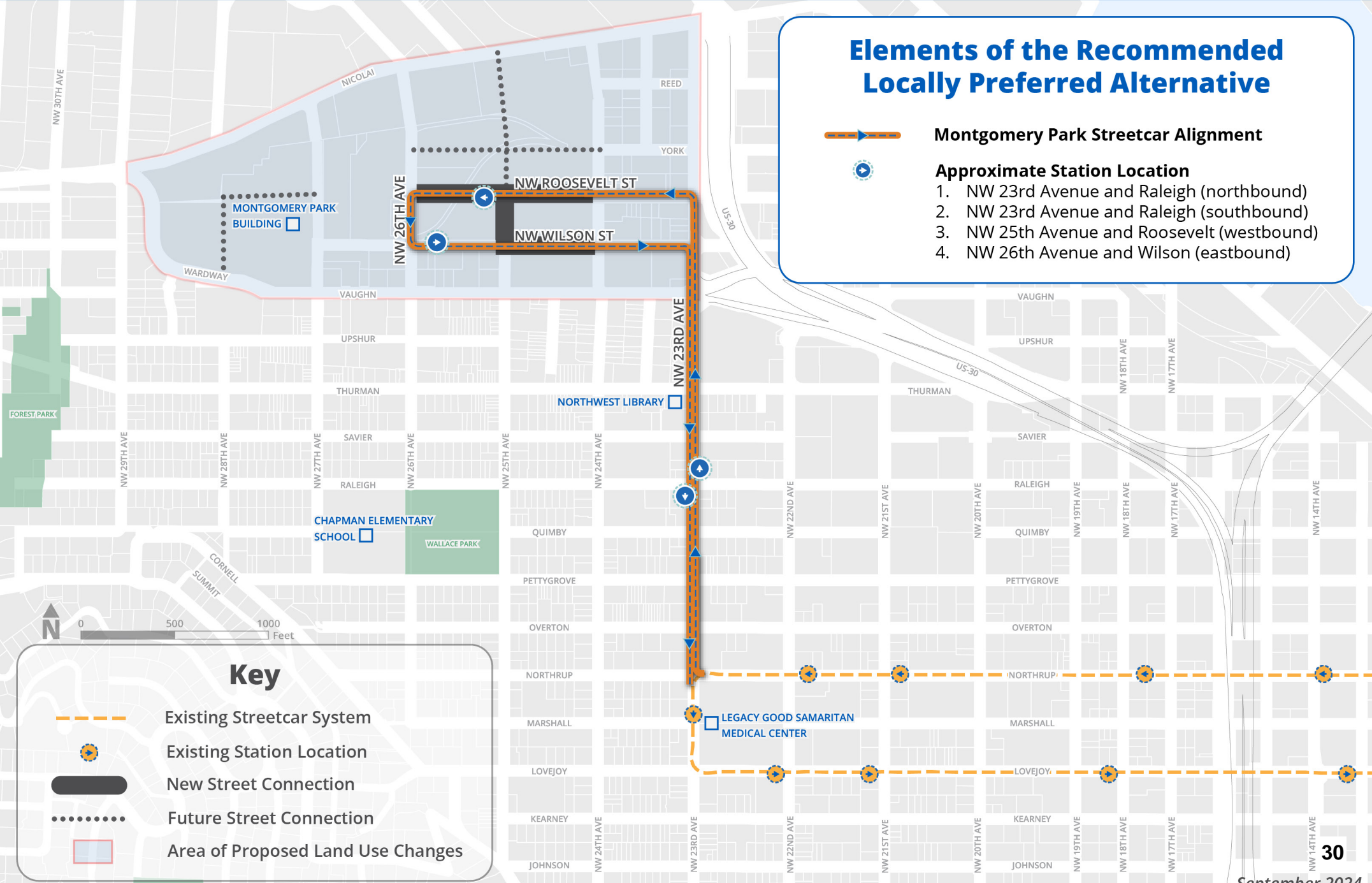


Montgomery Park Streetcar Alignment



Approximate Station Location

- 1. NW 23rd Avenue and Raleigh (northbound)
- 2. NW 23rd Avenue and Raleigh (southbound)
- 3. NW 25th Avenue and Roosevelt (westbound)
- 4. NW 26th Avenue and Wilson (eastbound)



### Key



Existing Streetcar System



Existing Station Location



New Street Connection



Future Street Connection



Area of Proposed Land Use Changes

## STAFF REPORT

### IN CONSIDERATION OF RESOLUTION NO. 25-5505 FOR THE PURPOSE OF ENDORING THE LOCALLY PREFERRED ALTERNATIVE FOR THE MONTGOMERY PARK STREETCAR EXTENSION

---

Date: June 11, 2025  
Department: Planning, Development and  
Research  
Meeting Date: July 31, 2025

Prepared by: Alex Oreschak  
Alex.Oreschak@oregonmetro.gov  
Presenter(s), Alex Oreschak (he/him),  
Senior Planner  
Length: 20 minutes

---

## ISSUE STATEMENT

The Portland Streetcar Montgomery Park Extension Project will extend the existing Portland Streetcar North-South (NS) Line 0.65 miles one-way (1.3 miles round trip) from its existing terminus at NW 26th Avenue and NW Northrup Street to a new terminus at NW 26th Avenue and NW Wilson Street near Montgomery Park in Northwest Portland. The project will also rehabilitate NW 23rd Avenue between NW Vaughn and NW Lovejoy streets including streetscape improvements, as well as extend multimodal streets in the project area to support streetcar operations.

On December 11, 2024, the Portland City Council adopted Resolution No. 37692 to adopt the Locally Preferred Alternative for the Montgomery Park Streetcar Transit Project.

The recommended Locally Preferred Alternative for high capacity transit to the Montgomery Park Area is streetcar transit with stations at the locations indicated on the attached map, operating as a .65 one-way route mile extension of the existing Portland Streetcar North-South (NS) Line from its existing terminus at NW 23rd Avenue and NW Northrup Street to a new terminus at NW 26th Avenue and NW Wilson Street near the Montgomery Park building in Northwest Portland. This extension will allow the NS Line to operate between the Montgomery Park Building and the South Waterfront. The route extension will operate on NW 23rd Avenue, as well as on a new one-way parallel couplet using NW Roosevelt Street, NW 26th Avenue, and NW Wilson Street. The LPA is reflected in Exhibit A to Resolution No. 25-5505.

## ACTION REQUESTED

Approve Resolution No. 25-5505 as recommended by the Joint Policy Advisory Committee on Transportation (JPACT). Approval of the resolution endorses the Montgomery Park Streetcar Extension Locally Preferred Alternative (LPA) as recommended by JPACT and MPAC and directs staff to prepare amendments to the 2023 Regional Transportation Plan to reflect the LPA.

## **IDENTIFIED POLICY OUTCOMES**

The Montgomery Park Streetcar Extension has been identified by the region as a top priority for transit investment. It is called out in multiple adopted plans including the 2009 Metro Regional High Capacity Transit System (HCT) Plan, the 2018 Regional Transit Strategy, the 2023 Regional Transportation Plan (RTP), and the 2023 High Capacity Transit Strategy, which designates the Montgomery Park Streetcar Extension as a Tier 1: near-term HCT corridor, the highest priority for HCT investment in our region.

Project outcomes identified in the RTP are improved travel connecting with the existing streetcar network, as well as necessary safety and accessibility improvements, including rehabilitation of NW 23<sup>rd</sup> Avenue and new multimodal street connections on NW Roosevelt Street, NW Wilson Street, and NW 26<sup>th</sup> Avenue. This project also supports land use changes and housing development, including new affordable housing units, as identified in the Montgomery Park Area Plan, which was also adopted by Portland City Council in December 2024.

## **POLICY OPTIONS FOR COUNCIL TO CONSIDER**

1. Approve Resolution No. 25-5505 as recommended by JPACT and MPAC.
2. Do not approve Resolution No. 25-5505.

JPACT and Metro Council endorsement of the LPA will demonstrate regional consensus on the project parameters. Endorsement of the LPA is a necessary step to a future adoption of the LPA into the financially constrained RTP project list, which is required to complete the Project Development phase of the Capital Investment Grant (CIG) program and be eligible to garner CIG discretionary funding. Metro Council and JPACT are anticipated to consider adoption of the LPA into the 2023 RTP in March 2026 as part of a package of RTP amendments which includes two other Tier 1 projects with recent LPA recommendations: Tualatin Valley Highway Transit Project and the 82<sup>nd</sup> Avenue Transit Project.

## **RECOMMENDED ACTION**

Approve Resolution No. 25-5505. Approval of the resolution endorses the Locally Preferred Alternative adopted by the City of Portland and directs staff to prepare amendments to the 2023 Regional Transportation Plan to reflect the Montgomery Park Streetcar Extension LPA for consideration by JPACT and the Metro Council in 2026.

## **STRATEGIC CONTEXT & FRAMING COUNCIL DISCUSSION**

The LPA advances Metro's 2040 Growth Concept and Regional Transportation Plan by connecting the Montgomery Park area in Northwest Portland to the existing streetcar network in the Portland Central City. It also complements land use and housing actions

identified in the Montgomery Park Area Plan adopted by Portland City Council in December 2024, and supports changes Metro Council adopted to update the Urban Growth Management Functional Plan (UGMFP) “Title 4 Industrial and Other Employment Areas” Map in January 2025 through Ordinance 25-1522.

The project advances multiple objectives by promoting walkable communities; improving access to jobs, schools, retail places and other community places along the route; increasing transportation choices including active transportation and better access to transit; regional mobility; and safety. The project will support the development of over 3000 new housing units, over 4000 new jobs, and approximately 3000 new daily transit riders.

## **KNOWN OPPOSITION**

Public input and partner endorsements demonstrate support for this LPA.

There were two opponents to the adoption of the Montgomery Park Area Plan:

- a. The Northwest Industrial Business Association opposed the adoption of the Montgomery Park Area Plan (MPAP) because of impacts to what was industrial land and potential impacts to low-barrier-to-entry middle wage jobs. The MPAP worked to address this by limiting land use changes to the area of greatest potential change and tying the development in the area to on-site middle-wage jobs in a variety of fields (target requirements with a fee charged if not met as agreed in the adopted Public Benefits Agreement).
- b. The Northwest District Neighborhood Association (NWDA) did not outright oppose the project, but opposed the adoption of the overall Montgomery Park Area Plan because they felt the plan did not respond effectively enough to neighborhood input or concerns. The NWDA was critical to the MPAP's process, having representation on the Project Working Group and being part of dozens of conversations over the course of the planning process. A key issue with the project itself for the NWDA is the final alignment; while members varied in their perspective on the best route, there was concern expressed around parking and traffic impacts (which the project and plan sought to address by working to maintain as much parking as possible in the project area and minimizing the number of stations on 23rd Ave).

Extensive technical analysis was conducted to understand the benefits and tradeoffs of different LPA components. The analysis was shared with community members for feedback. Public engagement has been extensive and coordinated with outreach for the Montgomery Park Area Plan, which aims to transition the area from a somewhat underutilized industrial and employment-focused district into a mixed-use employment district that will support both job growth and housing development. More information on public engagement for the project can be found on the Montgomery Park Area Plan website: <https://www.portland.gov/bps/planning/mp2h/mpap-recommended-draft>.

## **ANTICIPATED EFFECTS**

Staff Report for Resolution No. 25-5505

Approval of this resolution will allow project staff to continue working with City of Portland and TriMet on the project to:

- Amend the 2023 RTP to reflect the LPA and a high-level funding plan
- Pursue federal funding
- Complete federally-required National Environmental Policy Act (NEPA) documentation
- Refine design and costing
- Support the implementation and construction of the project
- Open the streetcar extension in 2030

The project is currently listed in the 2023 RTP. However, the 2023 RTP needs to be amended to reflect the LPA defining the mode, route, and general station locations and a high-level funding plan. The next steps and timeline for that future action include:

- Metro staff will coordinate to prepare amendments to the 2023 Regional Transportation Plan to reflect the Montgomery Park Streetcar Extension LPA, as well as the TV Highway and 82<sup>nd</sup> Avenue LPAs.
- An RTP amendment is necessary to be eligible for federal funding and action.
- The RTP amendment will require a recommendation from MPAC and adoption by JPACT and Metro Council. The amendment may include the following as needed to reflect the LPA:
  - Amendments to Chapter 3 Transit Network Map
  - Amendments to the Appendix A: Constrained priorities project list
  - Amendments to Appendix W: Status of Current Major Projects
  - Amendments to Appendix V: Future corridor refinement planning
  - Create a new appendix: Montgomery Park Streetcar Extension Locally Preferred Alternative
  - Updates to reflect the RTP funding strategy or any other chapter components, if applicable
- The amendment will be accompanied by findings that demonstrate consistency with:
  - RTP goals, objections, and policies
  - Metro's Public Engagement Guide
  - Federal fiscal constraint requirements
  - Statewide planning goals
- Proposed RTP amendment schedule:
  - Fall 2025: Public comment period
  - Fall/Winter 2025: Review/discuss amendment and public comment at MTAC, TPAC, MPAC, JPACT, Metro Council
  - Spring 2026: Seek adoption of RTP amendment



**Budget Impacts:** Adoption of this resolution has no budget impact. There will be future costs associated with implementation of the project. These costs will be shared by local, regional, state and federal partners.

## **LEGAL ANTECEDENTS**

### **Federal laws and actions**

- National Environmental Policy Act
- Clean Air Act, as amended [42 U.S. C. 7401 and 23 U.S.C. 109(j)], as amended]
- U.S. EPA transportation conformity rules (40 CFR, parts 51 and 93)
- Fixing America's Surface Transportation Act (FAST Act), signed into law in 2015
- Infrastructure Investment and Jobs Act (IIJA), signed into law in 2021
- FTA Small Starts Process

### **State laws and actions**

- Statewide Planning Goals
- Oregon Transportation Planning Rules (OAR Chapter 660, Division 12)
- Oregon Transportation Plan and implementing modal plans, including the Oregon Public Transportation Plan Oregon Administrative Rules for Transportation Conformity, (OAR Chapter 340, Division 252)
- Oregon Clean Air Act State Implementation Plan (SIP), amended in January 2021

### **Metro Council Actions**

- Resolution No. 09-4025 (For the Purpose of Adopting the Regional High Capacity Transit System Plan Screened Corridor Map and Evaluation Criteria), adopted by the Metro Council on February 12, 2009.
- Resolution No. 09-4052 (For the Purpose of Accepting the Regional High Capacity Transit System Tiers and Corridors, System Expansion Policy Framework and Policy Amendments), adopted by the Metro Council on July 9, 2009.
- Ordinance No. 10-1241B (For the Purpose of Amending the 2004 Regional Transportation Plan to Comply with State Law; To Add the Regional Transportation Systems Management and Operations Action Plan, the Regional Freight Plan and the High Capacity Transit System Plan; To Amend the Regional Transportation Functional Plan and Add it to the Metro Code; To Amend the Regional Framework Plan; And to Amend the Urban Growth Management Functional Plan), adopted by the Metro Council on June 10, 2010
- Ordinance No. 14-1346B (For the Purpose of Adopting the Climate Smart Communities Strategy and Amending the Regional Framework Plan to Comply with State Law), adopted by the Metro Council on December 18, 2014.
- Resolution No. 18-4892 (For the Purpose of Adopting the Regional Transit Strategy and Replacing the 2009 Regional High Capacity Transit System Plan), adopted by the Metro Council on December 6, 2018.

- Ordinance No. 23-1496 (For the purpose of Amending the 2018 Regional Transportation Plan (RTP) to Comply with Federal and State Law and Amending the Regional Framework Plan), adopted by the Metro Council on November 30, 2023.
- Resolution No. 23-5348 (For the Purpose of Adopting the 2023 High Capacity Transit Strategy), adopted by the Metro Council on November 30, 2023.
- Ordinance No. 25-1522 (For the Purpose of Amending the Industrial and Other Employment Areas Map of Title 4 of the Urban Growth Management Functional Plan for the Montgomery Park Area of the City of Portland), adopted by the Metro Council on January 16, 2025.

#### **Local Jurisdiction Actions**

- The Portland City Council adopted Ordinance No. 192000 to adopt the Montgomery Park Area Plan including amendments to the Comprehensive Plan, Comprehensive Plan Map, Zoning Map, Zoning Code, Citywide Design Guidelines, and related amendments to the Guild's Lake Industrial Sanctuary and Northwest District plans (amend Code Title 33)
- The Portland City Council adopted Resolution No. 37692 to adopt the Locally Preferred Alternative for the Montgomery Park Transit Project
- The Portland City Council adopted Ordinance No. 192001 to authorize Agreement between the City, Portland Streetcar Inc, and 1535-A1 LLC for public benefits related to the Montgomery Park Area Plan

#### **ATTACHMENT**

Attachment 1: City of Portland Resolution No. 37692 and Exhibits A-C



37692

Resolution

Adopt the Locally Preferred Alternative for the Montgomery Park Transit Project

Adopted

WHEREAS, the City of Portland owns the Portland Streetcar System and contracts with Portland Streetcar, Inc. to manage and operate it; and

WHEREAS, streetcar transit has a proven record of spurring dense, equitable growth of complete neighborhoods in and near Portland’s Central City, including thousands of units of regulated affordable housing with access to critical destinations via walking, rolling, biking, and emission-free streetcar transit; and

WHEREAS, in September 2009, building upon the success of the Portland Streetcar to date, Portland City Council adopted the Portland Streetcar System Concept Plan, which identified an extension of streetcar to the Montgomery Park building in Northwest Portland as a highest-tier priority route for further study and planning; and

WHEREAS, in December 2017, Portland City Council adopted the 2035 Transportation System Plan, which included an extension of Portland Streetcar to Montgomery Park in its financially constrained major project list (60035); and

WHEREAS, in Fiscal Year 2018/2019, Portland City Council provided funding to the Bureau of Transportation and the Bureau of Planning and Sustainability to begin planning for a potential streetcar extension to Montgomery Park (FY 2018/201 Decision Package TR-5); and

WHEREAS, in December 2018, the Metro Regional Council adopted the 2018 update to the Regional Transportation Plan, including the Montgomery Park Streetcar Extension in its financially constrained project list (11319) and in its Regional Transit Strategy; and

WHEREAS, in December 2018, Metro, as the region’s Metropolitan Planning Organization, was awarded a Federal Transit Administration (FTA) grant to support Transit Oriented Development (TOD) and land use planning for Northwest Portland and Montgomery Park and requested that the City of Portland perform specific work identified in the grant proposal; and

Introduced by  
[Former Mayor Ted Wheeler](#)

City department  
[Transportation](#)

Contact

Shawn Canny  
Planner I  
[✉ shawn.canny@portlandoregon.gov](mailto:shawn.canny@portlandoregon.gov)  
[📞 503-823-5141](tel:503-823-5141)

Caitlin Reff  
Manager I  
[✉ caitlin.reff@portlandoregon.gov](mailto:caitlin.reff@portlandoregon.gov)  
[📞 503-823-8758](tel:503-823-8758)

Mauricio LeClerc  
Area and Project Planning  
Manager, PBOT  
[✉ mauricio.leclerc@portlandoregon.gov](mailto:mauricio.leclerc@portlandoregon.gov)  
[📞 503-823-7808](tel:503-823-7808)

Requested Agenda Type  
Time Certain

Date and Time Information

Requested Council Date  
December 11, 2024

Requested Start Time  
10:30 am

Time Requested  
15 minutes (2 of 3)

WHEREAS, in June 2019, Portland City Council authorized an intergovernmental agreement with Metro for the TOD planning process for Northwest Portland; and

WHEREAS, in December 2019, the City of Portland Bureau of Transportation (PBOT) in partnership with the Bureau of Planning and Sustainability (BPS) initiated the Montgomery Park to Hollywood Transit and Land Use Development Strategy (MP2H), which in Northwest Portland focused on transit and land use scenario planning to support opportunities to create an equitable development plan for a transit-oriented district near Montgomery Park; and

WHEREAS, the MP2H planning process included robust community engagement including the formation of a Project Working Group representing a variety of local viewpoints, as well as direct-funded outreach through partnerships with Friendly House, Inc., the Northwest Industrial Business Association, and Columbia Corridor Association to inform the goals, scenario development, and potential transit alignments for MP2H and the Montgomery Park Streetcar Extension; and

WHEREAS, during the MP2H planning process, PBOT and BPS analyzed various land use development and transit alternatives for their ability to best support the implementation of City policies and dense, equitable mixed-use development including increased housing and middle-wage jobs in the Montgomery Park Area, leading to the selection of the preferred mode of streetcar and the preferred transit alignment for the extension to best serve the preferred land use development scenario; and

WHEREAS, in December 2021, PBOT and BPS published a Discussion Draft of the MP2H-Northwest Plan, including a description of the preferred transit alignment for the streetcar extension to Montgomery Park, followed by public review and input for further plan refinements; and

WHEREAS, in 2022 and 2023, PBOT and BPS conducted further community engagement and analysis to make refinements to the MP2H Plan, including focused engagement regarding the streetcar extension to Montgomery Park; and

WHEREAS, in November 2023, the Metro Council adopted the High Capacity Transit Strategy, which identified the Montgomery Park Streetcar Extension (C28) as a highest-tier priority transit corridor for its viability to advance into implementation in the next four years; and

WHEREAS, in April 2024, PBOT and BPS published a Proposed Draft of the Montgomery Park Area Plan (MPAP) for public review and comment, which updated the MP2H name to better reflect the plan's focus in the Montgomery Park Area of Northwest Portland and included minor refinements to the preferred transit alignment to reduce capital costs and improve feasibility, as well as a description of the preferred transit alignment, an overview of the assessment of alternatives conducted toward its development per Exhibit B, and proposed cross sections for the alignment per Exhibit C; and

WHEREAS, in June 2024, PBOT and BPS presented the preferred transit alignment to the Portland Planning Commission alongside the Montgomery Park Area Plan for advisement; and

WHEREAS, in July 2024, after public testimony and work sessions, Planning Commission voted to recommend adoption of the MPAP, as amended, to Portland City Council; and

WHEREAS, in October 2024, PBOT and BPS published a Recommended Draft of the MPAP for public review and comment, and PBOT published the Proposed Locally Preferred Alternative (LPA) based upon the preferred transit alignment released in April 2024.

NOW, THEREFORE, BE IT RESOLVED, that the City of Portland adopts the Locally Preferred Alternative for the Montgomery Park Transit Project, including an alignment using two-way movement on NW 23<sup>rd</sup> Avenue and a new one-way parallel couplet using NW Roosevelt Street, Northwest 26<sup>th</sup> Avenue, and NW Wilson Street, including preliminary station locations per Exhibit A; and

BE IT FURTHER RESOLVED, that PBOT will continue to work with project partners at TriMet and Metro to advance the streetcar project into Project Development, which includes engineering, design, environmental review, and the identification and securing of necessary local funding sources toward pursuance of federal transit funding for the project; and

BE IT FURTHER RESOLVED, that PBOT and Portland Streetcar, Inc. will continue to engage and communicate with impacted and interested community members and stakeholders in the project area.

BE IT FURTHER RESOLVED, that Portland City Council and PBOT thank all those who have participated toward the planning of this project, including Metro, TriMet, the Project Working Group, the Columbia Corridor Association, Friendly House, the Northwest District Association, the Northwest Industrial Business Association, the Northwest Portland Business Association, Northwest Active Streets, the York Street Working Group, and local businesses and community members.

## Exhibits and Attachments

 [Exhibit A](#) 1.6 MB

 [Exhibit B](#) 5.54 MB

 [Exhibit C](#) 1.41 MB

# Impact Statement

## Purpose of Proposed Legislation and Background Information

The Montgomery Park Transit Project is identified in the Transportation System Plan (TSP) financially constrained project list (ID 60035). Through planning efforts and community engagement beginning in 2019, the Portland Bureau of Transportation (PBOT) developed a preferred transit alternative for the project, which was published as a Recommended Locally Preferred Alternative in September 2024 for public review.

In order to qualify for funding for the project through the Federal Transit Administration's (FTA's) Capital Investment Grant (CIG) program, a Locally Preferred Alternative must be adopted through the local planning process.

This legislation will adopt the Locally Preferred Alternative for the Montgomery Park Transit Project as described and mapped in Exhibit A, which has been identified as an extension of Portland Streetcar to Montgomery Park, completing a required step toward the pursuance of a CIG grant to help fund the project.

## Financial and Budgetary Impacts

- Adopting the Locally Preferred Alternative for the Montgomery Park Transit Project does not amend the budget or change current or future revenue sources, nor will it have any immediate impact to budgetary appropriations.
- The total project cost for the extension is estimated at \$178 million, including vehicle procurement (\$120 million without vehicles) (low confidence estimate). The project's funding sources have not been secured, but are likely to include federal grants, regional flexible transportation funds, Transportation System Development Charges (SDCs), and funding reserved for Portland Streetcar.
- The Capital Investment Committee (CIC) at the Portland Bureau of Transportation (PBOT) has approved the allocation of \$12 million (of the estimated \$178 million above) in Streetcar Reserve funds toward activities related to Project Development. During the Project Development phase, the cost estimate will be refined, and funding sources will be identified and secured.
- Costs for this project will be posted to cost code T01304, which is included in PBOT's FY 24-25 budget and five-year CIP forecast.
- There is no additional funding request at this time.

## Economic and Real Estate Development Impacts

While the adoption of the Locally Preferred Alternative does not have any immediate economic or real estate development impacts, the construction of an extension of Portland Streetcar to Montgomery Park, paired with the proposed land use changes in the area that are being considered concurrently to this Resolution (as part of the Recommended Draft of the Montgomery Park Area Plan) will support the potential for hundreds of new

middle wage jobs and 2000 or more new housing units in the area over the next 20 years.

The streetcar extension and land use changes were shared with impacted community members utilizing the methods described in the Community Impacts and Community Involvement section below. Impacted community members have been part of the planning process since 2019, with several opportunities to provide input. In particular, feedback about concern of loss of industrial land and support of mixed-use development with jobs and housing development led to the refinement of the land use development scenario, the area being considered for land use changes, and the preferred alignment for the streetcar extension. The final Recommended Locally Preferred Alternative supports feasible, direct routing to the area of greatest expected change, implementing local policy while helping to preserve nearby industrial uses.

In a future phase, environmental review will consider economic, social, and environmental impacts in compliance with the National Environmental Policy Act (NEPA). Any significant negative impacts will be required to be mitigated in order for the project to qualify for federal funding through a CIG grant.

## **Community Impacts and Community Involvement**

While developing the Locally Preferred Alternative for the Montgomery Park Transit Project as part of the Montgomery Park Area Plan process, the City did extensive community outreach in Northwest Portland to help shape project outcomes, including:

- 7 meetings of a Project Working Group representing various community and business viewpoints
- 2 online Open Houses
- Outreach through 2 community-based organizations in the area
- Meetings and presentations with neighborhood groups and business associations
- Postcards sent to 7,000 area addresses, in both English and Spanish (with additional translations available upon request)
- Canvassing to businesses along the proposed alignment
- 179 respondents to an online survey
- Intercept surveys near regulated affordable housing and existing transit stations near the proposed alignment
- Tabling at events in Northwest Portland
- Phone calls, emails, and conversations with interested community members
- Feedback on Discussion Draft elements of the Montgomery Park Area Plan, and testimony on the Proposed Draft of the plan

During the environmental review phase of the project, which will occur in the next stage of Project Development after further design, community engagement, and engineering is completed, social, environmental, and economic impacts will be evaluated and mitigated as needed. Currently, known community impacts include:

- No direct displacement of homes or businesses to construct the streetcar extension
- In tandem with land use changes and adoption of Public Benefits Agreement, this project will help support the creation of a new equitable mixed-use district including affordable housing and middle wage job targets
- While accessibility and stormwater upgrades may remove parking in some areas, it is expected that there will be an overall net-gain of on-street parking in the project area
- Improvements to pedestrian and bicycle facilities will be included as part of the project
- The project will include furnishing zones in areas that support larger species of street trees

### 100% Renewable Goal

While it has not been assessed to what degree the construction of the extension to Montgomery Park will contribute to the City's goal of meeting 100% of community-wide energy needs with renewable energy by 2050, the Portland Streetcar runs on 100% percent renewable energy. This extension will also run on 100% renewable energy.

Additionally, it is likely that the construction of the Montgomery Park Transit Project will also support decreasing the City's total nonrenewable energy use by improving pedestrian and bicycle facilities in the project area.

### Financial and Budget Analysis

This action authorizes adoption of the Montgomery Park Area Plan (MPAP). While adoption of the plan does not have currently estimable costs associated, BPS notes implementation changes in zoning code may require additional staff time in impacted bureaus, including PHB, Prosper Portland, PBOT, Parks, BES, and Water. The bureau notes that increased staff time and associated cost is expected to be minimal.

### Document History

Agenda	Council action
<a href="#">November 13, 2024</a> Time Certain <div>City Council</div>	<b>Continued</b> Oral record is closed. Written record will close December 3, 2024 at 5:00 p.m. Continued to December 4, 2024 at 10:25 a.m. time certain
<a href="#">December 4, 2024</a> Time Certain <div>City Council</div>	<b>Continued</b> Continued to December 11, 2024 at 10:30 a.m. time certain



Agenda	Council action
<a href="#">December 11, 2024</a> Time Certain <div>City Council</div>	Adopted  <b>Aye (5):</b> Mingus Mapps, Carmen Rubio, Ryan, Rene Gonzalez, Ted Wheeler

# Montgomery Park Transit Project

Recommended Locally Preferred Alternative | September 2024



The recommended Locally Preferred Alternative for high capacity transit to the Montgomery Park Area is streetcar transit with stations at the locations indicated on the attached map, operating as a .65 one-way route mile extension of the existing Portland Streetcar North-South (NS) Line from its existing terminus at NW 23<sup>rd</sup> Avenue and NW Northrup Street to a new terminus at NW 26<sup>th</sup> Avenue and NW Wilson Street near the Montgomery Park building in Northwest Portland. This extension will allow the NS Line to operate between the Montgomery Park Building and the South Waterfront. The route extension will operate on NW 23<sup>rd</sup> Avenue, as well as on a new one-way parallel couplet using NW Roosevelt Street, NW 26<sup>th</sup> Avenue, and NW Wilson Street.

# Montgomery Park Transit Project

RECOMMENDED LOCALLY PREFERRED ALTERNATIVE

EXHIBIT A



**PBOT**  
PORTLAND BUREAU OF TRANSPORTATION

## Elements of the Recommended Locally Preferred Alternative

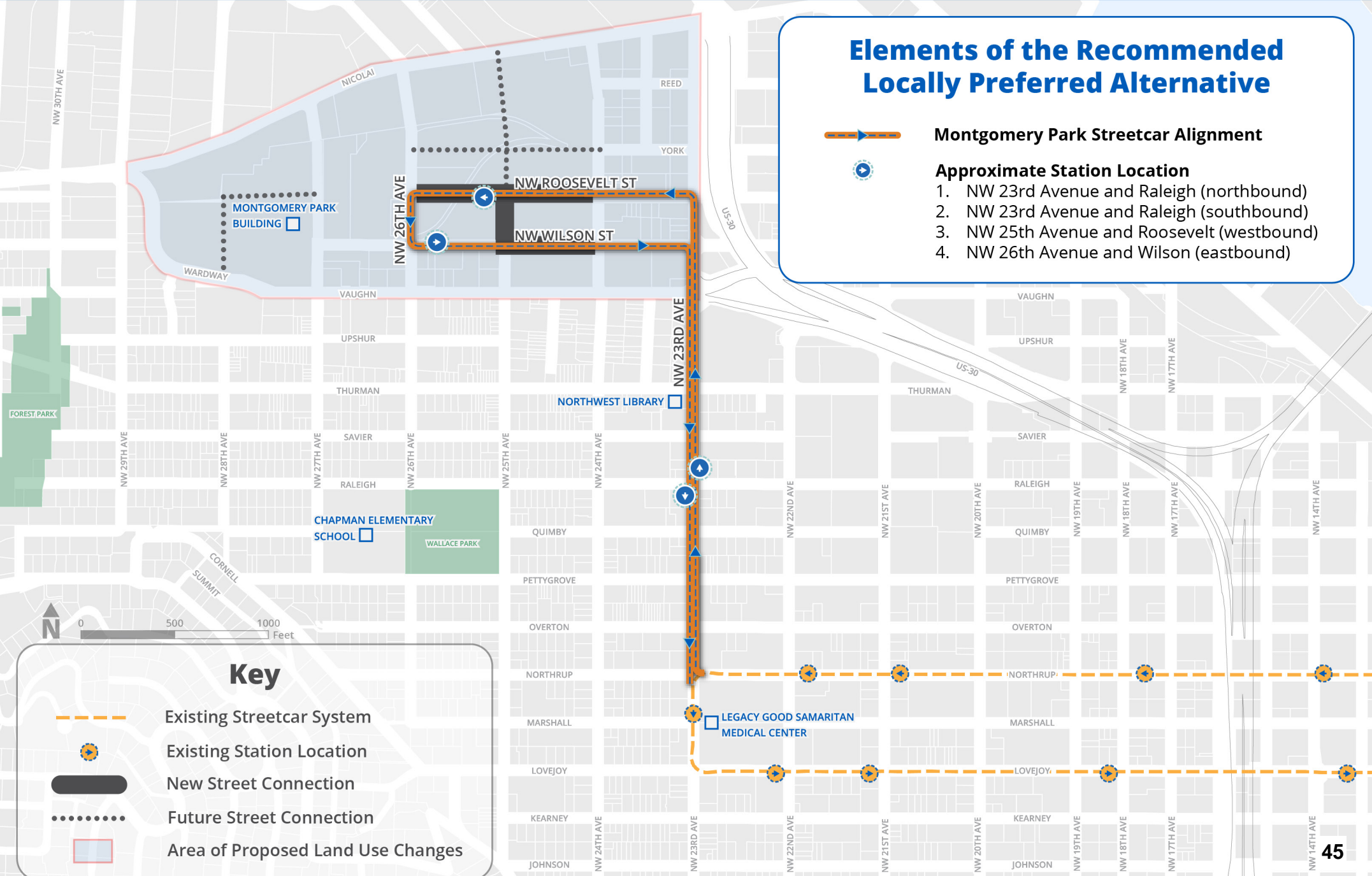


**Montgomery Park Streetcar Alignment**



**Approximate Station Location**

1. NW 23rd Avenue and Raleigh (northbound)
2. NW 23rd Avenue and Raleigh (southbound)
3. NW 25th Avenue and Roosevelt (westbound)
4. NW 26th Avenue and Wilson (eastbound)



### Key



Existing Streetcar System



Existing Station Location



New Street Connection



Future Street Connection



Area of Proposed Land Use Changes

# Portland Streetcar Montgomery Park Extension

## PREFERRED ALIGNMENT OVERVIEW

UPDATED APRIL 12, 2024

### OVERVIEW

This document describes the development and selection of the preferred alignment for the Portland Streetcar Montgomery Park Extension. It also compares the preferred alignment to alternatives considered during various stages of the Montgomery Park to Hollywood (MP2H) planning process.

For more than five years, the MP2H project team explored alignment options for the project area. They considered community input, local policy, and feasibility. [Federal Transit Administration \(FTA\) Small Starts Project Evaluation Criteria](#) were also considered.

While this document illustrates the project team's evaluation of options, it is not a formal alternatives analysis. Further evaluation will be completed as part of the anticipated environmental review process and will be conducted in accordance with federal requirements.

More information about the Portland Streetcar Montgomery Park Extension, as well as related plans and studies, are available at the project webpage: <http://portland.gov/MPStreetcar>

### PROJECT BACKGROUND

The City of Portland and Portland Streetcar, Inc. have been exploring various ways to connect the existing streetcar network to Montgomery Park for many years. Planning documents dating to the 1970s envisioned a streetcar connection to the large office building, and the 2009 [Portland Streetcar System Concept Plan](#) identified Montgomery Park as a key destination for future extension. The [2035 Portland Transportation System Plan](#) and [2035 Comprehensive Plan](#) prioritized this extension for planning and implementation. However, none of these documents identified an alignment.

In 2018, Portland City Council funded a preliminary [Northwest Public Streetcar Extension and Land Use Alternatives Analysis](#) to study an extension of streetcar to Montgomery Park. In 2019, the [Montgomery Park to Hollywood Land Use and Development Study \(MP2H\)](#) was funded through a grant from the FTA. In Northwest Portland, MP2H focused on short-term potential transit investment and land use changes in the area.

Over the next two and a half years, the Portland Bureau of Transportation (PBOT) worked with the Bureau of Planning and Sustainability (BPS) to develop the [Draft Montgomery Park Area Transportation Plan](#) and the [Northwest Plan \(MP2H-NW\) Discussion Draft](#). Through community engagement and study, various land use scenarios, transit modes, and alignments were explored for their potential to support local and regional transportation needs and to facilitate mixed-use and equitable development.



*The City of Portland ensures meaningful access to City programs, services, and activities to comply with Civil Rights Title VI and ADA Title II laws and reasonably provides: translation, interpretation, modifications, accommodations, alternative formats, auxiliary aids and services. To request these services, or file a complaint of discrimination, contact 503-823-5141 or 311 (503-823-4000), for Relay Service & TTY: 711.*





FORMER ESCO SITE IN NORTHWEST PORTLAND

## WHY NOW?

The industrial areas of inner Northwest Portland are undergoing a major transformation. Since the 2000s, major industries have been leaving the area. This phenomena is reflected in the loss of major industrial tenants including Con-way and ESCO. This shift has created an opportunity to reimagine the role these large sites play in providing for future housing and jobs in a growing region.

Over the past decade, the land that was once used for Con-way's logistics operations has given way to a sustainable new urban area in Slabtown. The ESCO site now sits largely vacant and has the potential to become a place of living, work, and play for thousands of community members. The ESCO site, taken in context with investment potential in Montgomery Park, presents a unique opportunity for large-scale housing and employment development near Portland's Central City.

The City of Portland has the ability to leverage land use and transportation decisions to shape a vibrant new district west of Highway 30 between NW Nicolai and Vaughn streets. A key strategy to spur development is to make a high-quality, high-capacity transit investment paired with focused land use changes in this area. A framework to promote equitable development is also being proposed, in order to ensure the provision of middle-wage jobs, affordable housing, affordable commercial space, and climate-friendly features through development.


## WHY STREETCAR?

For more than 20 years, the Portland Streetcar has been one of the City's tools for equitable and sustainable development. With its proven track record of spurring the creation of dense, walkable, and rollable neighborhoods, the streetcar helps Portland achieve its climate goals and address the city's housing shortage.

The streetcar functions as a high-capacity, sustainable transit mode that helps people meet their daily needs without a personal automobile. It presents many of the same benefits of light rail at a much lower cost, so streetcar offers a more cost effective route toward transit-oriented urban living.

The Portland Streetcar also helps the City achieve its equity goals. It supports the development of centrally-located affordable housing while improving access to critical destinations for its diverse riders. It also provides opportunity for economic development and job creation in areas with permanent access to affordable, climate-friendly transit.

**SINCE 2001 IN PORTLAND,**  
40 PERCENT OF ALL NEW REGULATED  
AFFORDABLE HOUSING AND 50 PERCENT  
OF ALL NEW HOUSING HAS BEEN BUILT  
WITHIN ONE QUARTER MILE OF A  
STREETCAR LINE.



## PORTLAND STREETCAR RIDERS ARE MORE DIVERSE AND TRANSIT-DEPENDENT THAN PORTLANDERS AS A WHOLE...

- 35% EARN LESS THAN \$30,000 PER YEAR
- 32% IDENTIFY AS PEOPLE OF COLOR AND/OR HISPANIC/LATINÉ
- 26% USE TRIMET'S HONORED CITIZEN FARE
- 76% RIDE DAILY



PORTLAND STREETCAR IN THE PEARL DISTRICT

MONTGOMERY PARK STREETCAR EXTENSION PREFERRED ALIGNMENT OVERVIEW | 3



CONSIDERING TRANSIT ALTERNATIVES

Different transit modes suit different land uses and intensities of development. Lower capacity transit types like traditional buses or microshuttles are better suited to low-density uses like single-dwelling residential or industrial. Higher capacity transit types including streetcar and enhanced buses are more appropriate for higher-density mixed land uses.

With this in mind, the MP2H project team evaluated the four most feasible transit alternatives to develop a more comprehensive understanding of the costs, benefits, and suitability of each mode to serve various land use scenarios and growth potential being explored for the area. The study assessed standard bus, enhanced bus like the TriMet Frequent Express (FX), streetcar, and microshuttle service.

Criteria in the study were both qualitative and quantitative. They included land use suitability, support of development, improved access, costs, potential ridership, improved connectivity, construction and funding feasibility, pollution impacts, and equity impacts.

When a preferred land use scenario was developed and selected for MP2H with high-density mixed land uses in part of the study area, the project team considered the results of the transit alternatives assessment along with additional deliberation about funding and project feasibility.

Streetcar was chosen as the preferred transit alternative because of its suitability to support the most dense development potential for the area. Streetcar offers the highest capacity of any of the alternatives and draws high ridership, with a proven background of spurring dense development including affordable housing. It also has the ability to leverage various funding sources toward its construction, and streetcar has the potential to generate additional community benefits through binding agreements with property owners near Montgomery Park.



DEVELOPING THE PREFERRED ALIGNMENT

The preferred alignment was developed through research, community engagement, and analysis during the MP2H process. The project team analyzed various land use scenarios to understand which changes would have the best potential to facilitate the development of an equitable mixed-use neighborhood, including affordable housing and jobs.

When it became clear that the most expected growth in the area would be concentrated on and around the former ESCO site, a new land use scenario was developed to focus changes in the area of greatest impact. This scenario responds to community support for balance between more housing and retaining industrial character and jobs. It retains industrial uses east of Highway 30, maintaining a significant amount of existing prime industrial land.

Further analysis of potential streetcar alignments revealed that a route on NW 23rd Avenue, connecting from the existing streetcar line at NW Northrup Street, would be most feasible and cost effective. It would strategically serve the area of greatest expected change while directing the streetcar down NW 23rd Avenue, a street designated as both a Neighborhood Main Street and a Major Transit Priority Street in the City's Transportation System Plan.

The project team then considered three different routes where the streetcar would connect from NW 23rd Avenue to Montgomery Park. The preferred alignment was selected from these three alternatives. In this document, those options are the Preferred Alignment, Alignment D, and Alignment E.

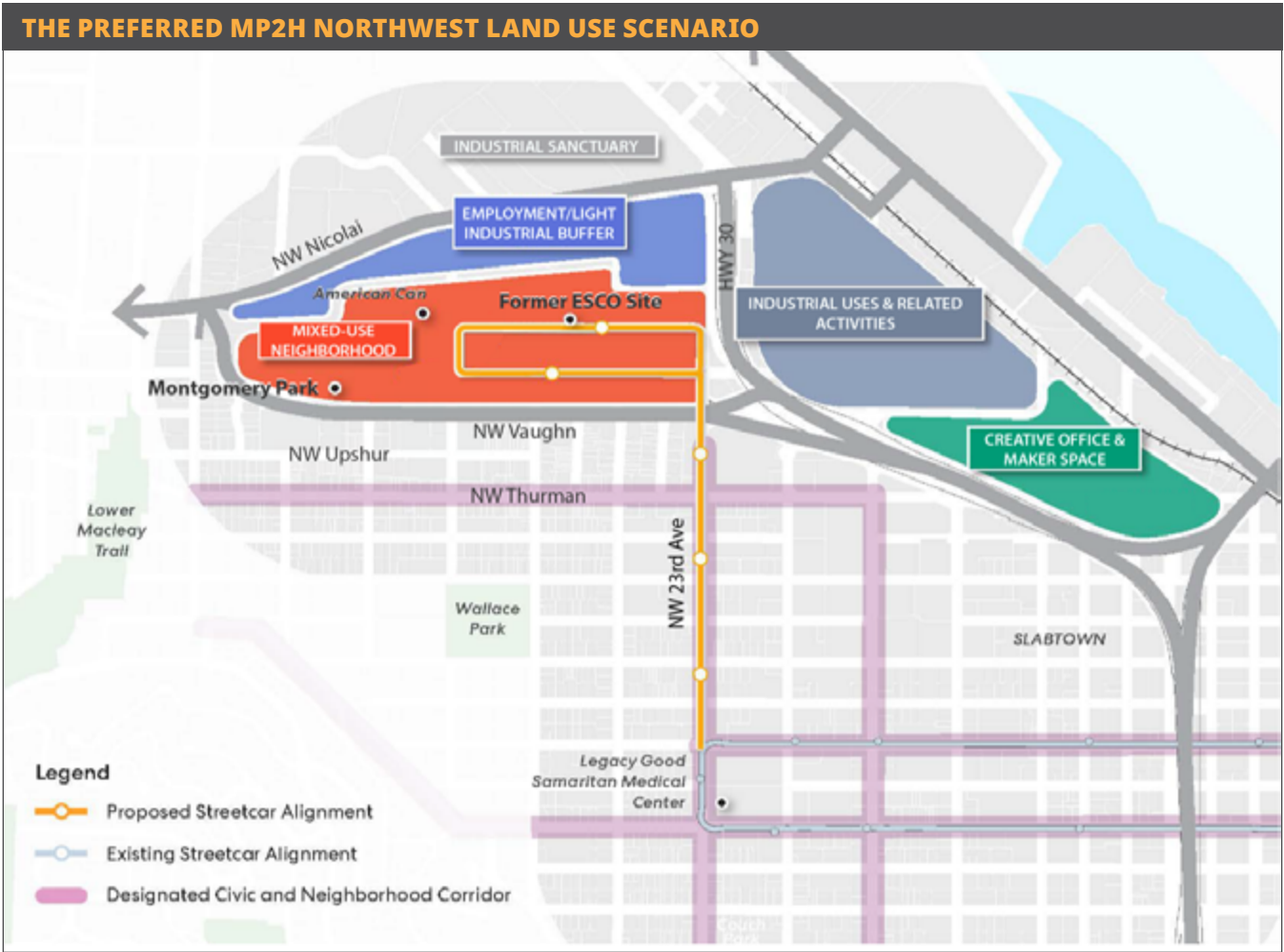






EXHIBIT B

THE PREFERRED ALIGNMENT

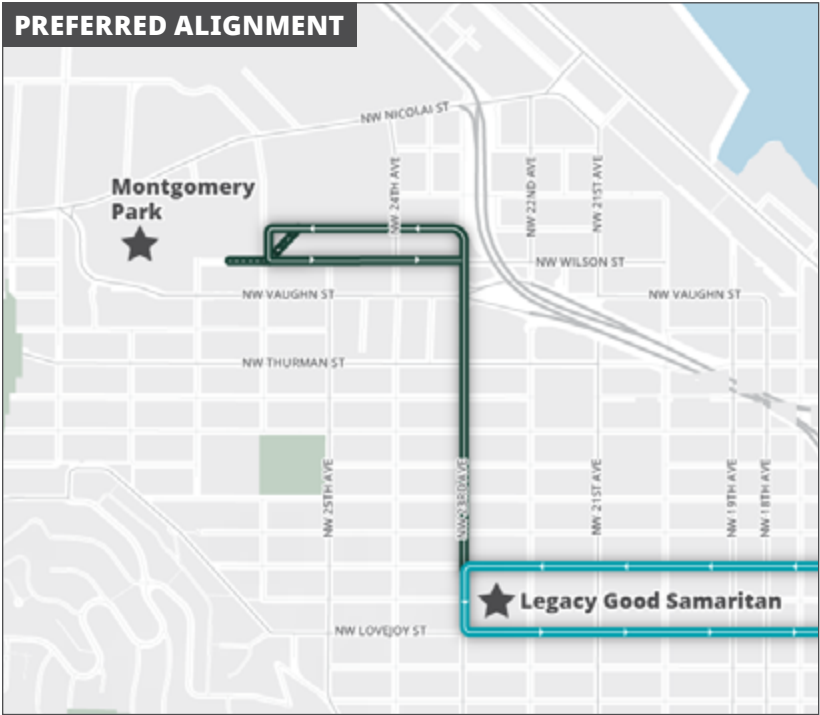
The preferred alignment is a short, direct route to Montgomery Park through an extension of the existing Portland Streetcar North-South (NS) Line along NW 23rd Avenue to a new one-way couplet along NW Roosevelt and NW Wilson streets. This alignment would efficiently serve expected development around Montgomery Park as well as one of Northwest Portland’s most vibrant Main Streets, NW 23rd Avenue.

NW 23rd Avenue was chosen as the preferred route for the streetcar extension for several reasons. Current and future demand along the bustling corridor would be supported by mass transit. The street is designated in City policy to prioritize frequent transit and high-volume pedestrian movement, and its designation as a Neighborhood Main Street means it should effectively serve the surrounding neighborhood while its design emphasizes multimodal access and movement.

Additionally, NW 23rd Avenue is in disrepair and is in desperate need of reconstruction. Community members have called for improvements on this street for years. Combining the two projects would provide

the opportunity to address NW 23rd Avenue’s current deficiencies between NW Lovejoy and NW Vaughn streets, including accessibility, utilities, and stormwater management. Folding the two otherwise separate major construction efforts into one would reduce construction impacts in the area and use public funds more efficiently.

The preferred alignment was refined from previous alternatives using NW 23rd Avenue. Those alternatives include Alignments C, D, and E in this report. When compared with those alignments, the Preferred Alignment is the most feasible for a number of reasons, including being free of fatal flaws in traffic analysis, supporting traffic demands now and in the future, being cost competitive due to its length, and supporting phased development in the area of proposed land use changes along and near the new proposed couplet.



ALIGNMENT DESCRIPTION:

The preferred alignment is an extension of the NS Line, connecting to Montgomery Park using NW 23rd Avenue and tying into a one-block parallel one-way couplet on NW Roosevelt and NW Wilson streets.

This alignment would include the construction of new complete streets to connect both NW Roosevelt and NW Wilson streets through the former ESCO site.

The extension’s terminus is proposed to be located near NW 26th Avenue and NW Wilson Street and include a new transit hub.

1.3 miles of new track and two new streetcars would be required.

CRITERION	SCORE	CONSIDERATION FOR PREFERRED ALTERNATIVE
CAPITAL COST AND FEASIBILITY	●	Length makes this alignment cost competitive, with one-block couplet supporting internal circulation and phased land development
OPERATING COST	●	Minimal increases in operating cost compared to other alternatives, due to direct route and length of alignment
RIDERSHIP POTENTIAL	●	Would serve the area of most development potential directly, while serving the vibrant Main Street of NW 23rd Avenue
COMPATIBILITY WITH EXISTING TRANSIT	●	Utilizes streets prioritized for transit while tying efficiently into existing streetcar system; would share stations with buses
TRAFFIC AND OPERATIONS	◐	Transportation modeling analyses indicate that impacts are minimal overall, and any issues can be mitigated effectively
MOBILITY IMPROVEMENTS	◐	Would include multimodal improvements on new streets with connections to broader network, while creating a couplet through area with existing limited access; one-block couplet easily accessible
CONSISTENCY WITH ADOPTED PLANS AND POLICY	●	Supports preservation of prime industrial land east of Highway 30 and utilizes a Main Street prioritized for transit operations and access
NEW HOUSING OPPORTUNITY	●	Creates a direct route to/through area of highest development potential while preserving development options north of NW Roosevelt Street
NEW JOBS OPPORTUNITY	●	Creates a direct route to/through area of highest development potential while preserving development options north of NW Roosevelt Street
FUNDING POTENTIAL	●	Requires lower capital costs and limited <a href="#">LID</a> participation compared to alternatives; federal funding can help pay for NW 23rd Avenue





ALIGNMENT OPTION A



ALIGNMENT A DESCRIPTION:

New line connecting to Montgomery Park via a combination of **NW Raleigh, Thurman, and Vaughn Streets** as well as **NW 18th, 19th, 21st, and 24th avenues**.

The alignment's terminus would be a station on NW 27th Avenue between NW Wilson and NW Vaughn streets.

This route would be slow and circuitous to its final destination on narrow streets using tight turns and requiring significant right-of-way acquisition.

2.7 miles of new track construction and six new streetcars would be required.

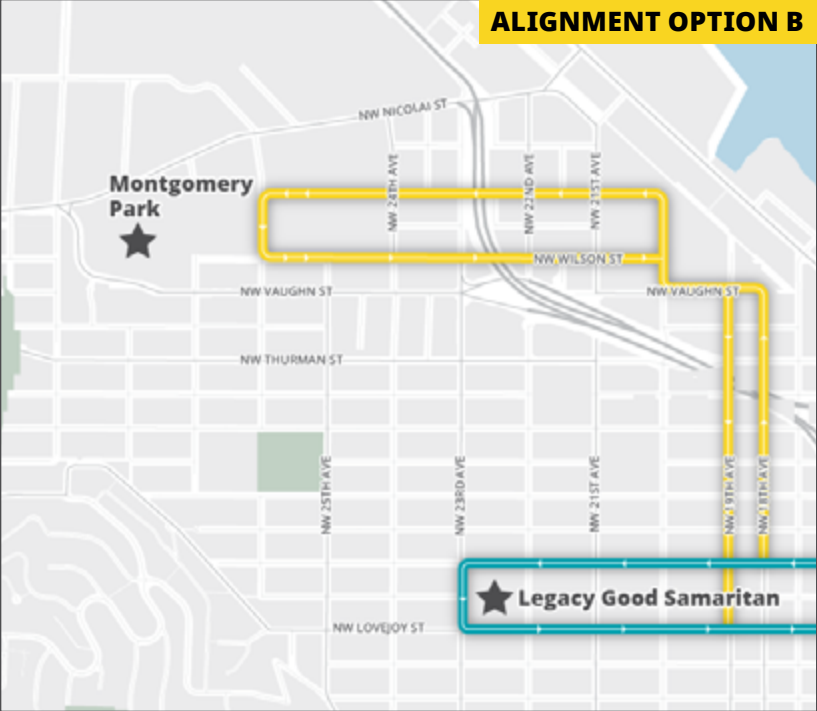
ALIGNMENT B DESCRIPTION:

New line heading north along **NW 18th and 19th avenues**, connecting to Montgomery Park via **NW York and Wilson streets**.

This alignment was used for much of MP2H's earlier analysis process, prior to the development of a land use scenario intended to preserve prime industrial land east of Highway 30.

3.5 miles of new track construction and six new streetcars would be required.

ALIGNMENT OPTION B

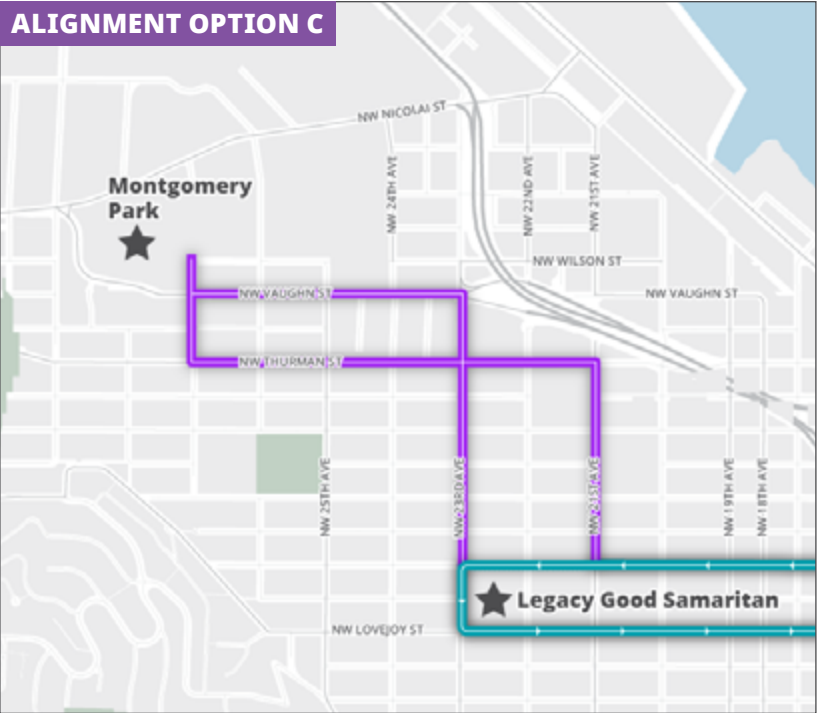


CRITERION	SCORE	CONSIDERATION FOR ALIGNMENT OPTION A
CAPITAL COST AND FEASIBILITY		Length, alignment, and right-of-way acquisition requirements would make this alignment expensive and challenging to construct
OPERATING COST		New line would require six new streetcars, and length would require more operators and significant maintenance costs
RIDERSHIP POTENTIAL		Alignment serves existing and new housing and retail in Slabtown and more intense uses planned on Montgomery Park and ESCO site
COMPATIBILITY WITH EXISTING TRANSIT		Much of the alignment is within a quarter mile of existing streetcar service
TRAFFIC AND OPERATIONS		Alignment uses narrow streets with tight turns and would likely require significant parking removal and potential ROW acquisition near corners
MOBILITY IMPROVEMENTS		Slow, circuitous route to final destination with limited space between curbs for streetcar movement or other multimodal improvements
CONSISTENCY WITH ADOPTED PLANS AND POLICY		Compatible with Streetcar Concept Plan, Conway Master Plan, and Northwest District Plan, but utilizes streets with limited transit priority
NEW HOUSING OPPORTUNITY		Portions of the alignment run through historic areas with low planned densities for future housing
NEW JOBS OPPORTUNITY		Most of the alignment runs through areas with low planned densities for future jobs
FUNDING POTENTIAL		Scale of extension would require significant LID participation, including areas of limited growth potential

CRITERION	SCORE	CONSIDERATION FOR ALIGNMENT OPTION B
CAPITAL COST AND FEASIBILITY		Length of extension would make this alignment the most expensive, and much of the extension would traverse prime preserved industrial land
OPERATING COST		New line would require six new streetcars, and length would require more operators and significant maintenance costs
RIDERSHIP POTENTIAL		Alignment serves existing and new housing as well as areas of growth potential, with limited opportunity in industrial area
COMPATIBILITY WITH EXISTING TRANSIT		Would add transit service to underserved areas and use streets prioritized for transit
TRAFFIC AND OPERATIONS		Alignment utilizes overpasses on Highway 30 and avoids high-traffic streets
MOBILITY IMPROVEMENTS		Relatively direct route to final destination and expands transit benefits; conflicts with freight district with wayfinding challenges
CONSISTENCY WITH ADOPTED PLANS AND POLICY		Alignment traverses through low-density industrial land which could eventually pressure land use changes in industrial preserve; potential conflicts with large section of freight district
NEW HOUSING OPPORTUNITY		Potential for housing along some of the alignment, with limited opportunity east/northeast of Highway 30 without land use changes
NEW JOBS OPPORTUNITY		Significant potential for jobs along some of the alignment, but supportive land use changes would result in loss of industrial jobs
FUNDING POTENTIAL		The length and location of this extension would make this alignment the most expensive, with LID support challenging in industrial preserve



ALIGNMENT OPTION C



ALIGNMENT C DESCRIPTION:

Extension of existing NS Line, connecting to Montgomery Park via **NW 21st and 23rd avenues**, as well as **NW Thurman and Vaughn streets**.

This alignment would face significant challenges due to required turning movements and ROW width in some areas and would require closure of stops near the hospital.

2 miles of new track construction and two new streetcars would be required.

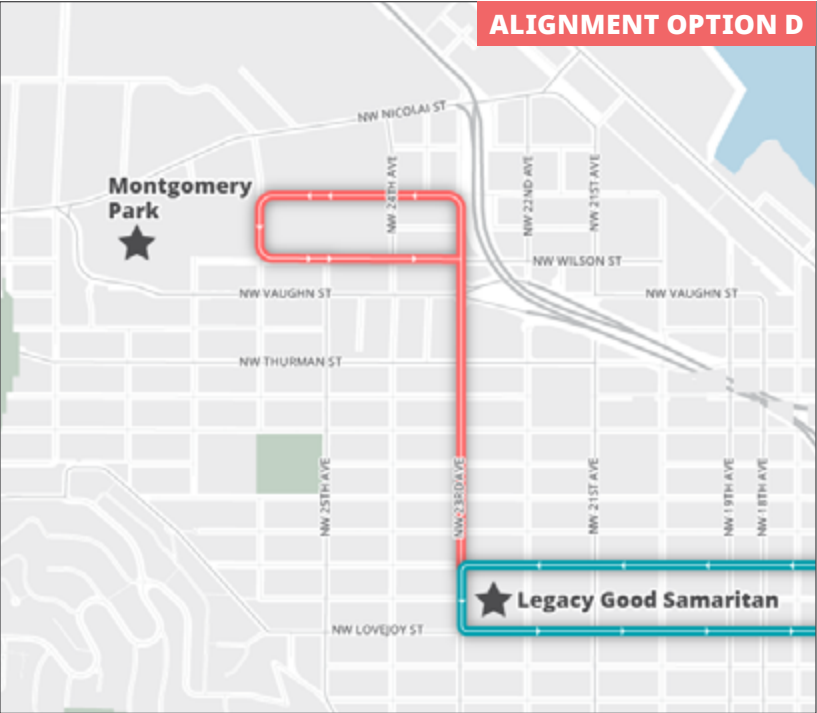
ALIGNMENT D DESCRIPTION:

Extension of existing NS Line, connecting to Montgomery Park along **NW 23rd Avenue** and tying into a two-block parallel one-way couplet along **NW York and Wilson streets**.

While this alignment would provide many of the same benefits of the preferred alignment, the couplet width would limit large-scale development flexibility and would be more challenging for wayfinding and transit access.

1.7 miles of new track construction and two new streetcars would be required.

ALIGNMENT OPTION D



CRITERION	SCORE	CONSIDERATION FOR ALIGNMENT OPTION C
CAPITAL COST AND FEASIBILITY		Challenges on NW Thurman Street and at key intersections on NW Vaughn Street make this route challenging to construct
OPERATING COST		Length of alignment versus other alternatives puts this operating cost in the mid-range compared to others
RIDERSHIP POTENTIAL		Would serve two Main Streets and could capture ridership of recently developed neighborhoods with high density
COMPATIBILITY WITH EXISTING TRANSIT		Much of alignment would use streets prioritized for transit, with impacts to existing NS line users near hospital
TRAFFIC AND OPERATIONS		A challenging turning movement from NW Vaughn Street to NW 23rd Avenue would likely cause significant issues, as would conflicts between Streetcar and higher-volume auto traffic
MOBILITY IMPROVEMENTS		Requires closure of stops near hospital; couplet width and directionality challenging for access; tight right-of-way on NW 27th Avenue
CONSISTENCY WITH ADOPTED PLANS AND POLICY		Supports preservation of industrial land and utilizes streets prioritized for transit operations, except NW 27th Avenue
NEW HOUSING OPPORTUNITY		Limited value capture opportunity due to service through areas with limited development potential
NEW JOBS OPPORTUNITY		Limited value capture opportunity due to service through areas with limited development potential
FUNDING POTENTIAL		Alignment would require larger area of LID participation than preferred alignment and large-share participants may have limited access

CRITERION	SCORE	CONSIDERATION FOR ALIGNMENT OPTION D
CAPITAL COST AND FEASIBILITY		Direct route and length make it cost-competitive, but two-block couplet would likely serve area large enough to take many years to fully develop
OPERATING COST		Minimal increases in operating cost compared to other alternatives, due to direct route and length of alignment; not the best
RIDERSHIP POTENTIAL		Would serve the area of most development potential directly, while serving one of Northwest Portland's most vibrant Main Streets
COMPATIBILITY WITH EXISTING TRANSIT		Utilizes new streets and streets prioritized for transit
TRAFFIC AND OPERATIONS		Careful planning required at NW Vaughn Street and NW 23rd Avenue and a tight turn from NW Northrup Street onto NW 23rd Avenue
MOBILITY IMPROVEMENTS		Would include multimodal improvements on new streets with easy long-term connections, but access and wayfinding would be more challenging
CONSISTENCY WITH ADOPTED PLANS AND POLICY		Supports preservation of industrial land east of Highway 30 and utilizes a Main Street prioritized for transit operations and access
NEW HOUSING OPPORTUNITY		Creates a direct route to/through area of highest development potential, but limits development flexibility north of NW Roosevelt Street
NEW JOBS OPPORTUNITY		Creates a direct route to/through area of highest development potential, but limits development flexibility north of NW Roosevelt Street
FUNDING POTENTIAL		Requires limited LID participation, but couplet size creates development challenges for large-share participants



**ALIGNMENT E DESCRIPTION:**

Extension of existing NS Line, connecting to Montgomery Park via **NW 23rd Avenue** and two-way movement on **NW Wilson Street**.

This alignment has critical flaws in its design, both in required right-of-way acquisition for two-way turning movement at NW 23rd Avenue and NW Wilson Street as well as unacceptable traffic queues backing up onto Highway 30.

1.2 miles of new track construction and two new streetcars would be required.

CRITERION	SCORE	CONSIDERATION FOR ALIGNMENT OPTION E
CAPITAL COST AND FEASIBILITY		Shortest alignment makes this option cost-competitive, but critical design flaws and right-of-way acquisition impacts limit feasibility
OPERATING COST		Shortest track length makes this alignment's operating cost low
RIDERSHIP POTENTIAL		Would serve the area of most development potential directly, while serving one of Northwest Portland's most vibrant Main Streets
COMPATIBILITY WITH EXISTING TRANSIT		Utilizes new and reconstructed streets and streets prioritized for transit
TRAFFIC AND OPERATIONS		Traffic backups are a critical flaw, with auto traffic backing up onto Highway 30
MOBILITY IMPROVEMENTS		While this alignment provides opportunity for Main Street design on NW Wilson Street, right-of-way limitations would impact potential for dedicated bike lanes and cause unacceptable impacts to auto traffic
CONSISTENCY WITH ADOPTED PLANS AND POLICY		Supports preservation of industrial land and utilizes a Main Street prioritized for transit operations and access
NEW HOUSING OPPORTUNITY		Creates a direct route to/through area of highest development potential
NEW JOBS OPPORTUNITY		Creates a direct route to/through area of highest development potential
FUNDING POTENTIAL		Least amount of new streets and alignment lower capital costs and minimize area of LID participation

COMPARISON OF ALTERNATIVES

ALIGNMENT OPTION	CAPITAL COST AND FEASIBILITY	OPERATING COST	RIDERSHIP POTENTIAL	COMPATIBILITY WITH EXISTING TRANSIT	TRAFFIC AND OPERATIONS	MOBILITY IMPROVEMENTS	CONSISTENCY WITH ADOPTED PLANS AND POLICY	NEW HOUSING OPPORTUNITY	NEW JOBS OPPORTUNITY	FUNDING POTENTIAL	TOTAL SCORE*
<b>PREFERRED ALIGNMENT:</b> Extension via NW 23rd Avenue with NW Roosevelt Street and NW Wilson Street couplet											38
<b>OPTION A:</b> New line via NW Raleigh, NW Thurman, and NW Vaughn streets											15
<b>OPTION B:</b> New line via NW 18th and NW 19th avenues as well as NW York and NW Wilson streets											20
<b>OPTION C:</b> Extension via NW 21st and NW 23rd avenues, and NW Thurman and NW Vaughn streets											23
<b>OPTION D:</b> Extension via NW 23rd Avenue with NW York Street and NW Wilson Street couplet											32
<b>OPTION E:</b> Extension via NW 23rd Avenue with two-way on NW Wilson Street											30



\*This score is based upon project team interpretation of both qualitative and quantitative "criteria" as listed. For each criterion considered, a score of 0-4 was assigned based upon the scale to the left (where "BEST" = 4 and "WORST" = 0).



## WHAT'S NEXT?

In August 2023, The Portland Bureau of Transportation (PBOT) worked with the Bureau of Planning and Sustainability (BPS) to finalize the FTA grant that funded the Montgomery Park to Hollywood (MP2H) Study.

The project team is also working to integrate community feedback and additional refinements into current drafts of the Montgomery Park Area Transportation Plan and the MP2H Northwest Plan. City staff will propose final proposed draft versions of these plans for consideration and adoption in 2024.

PBOT staff recently completed Summer-Fall 2023 community engagement. The project team is also working on preliminary engineering and cost estimation for the proposed alignment. As a funding strategy is explored for the proposed streetcar extension, a Locally Preferred Alternative (LPA) is expected to be presented to City Council in 2024. The project team may seek federal funding in 2024, as well.

The extension of the streetcar to Montgomery Park and reconstruction of NW 23rd Avenue between NW Lovejoy and NW Vaughn streets could be under construction by 2026, including new stormwater and accessibility upgrades. The project may be completed and in service by 2028.

### LEARN MORE AND SIGN UP FOR EMAIL UPDATES AT THE PROJECT WEBPAGE:

<http://portland.gov/MPstreetcar>

### QUESTIONS OR COMMENTS? EMAIL THE PROJECT TEAM AT:

[MPStreetcar@portlandoregon.gov](mailto:MPStreetcar@portlandoregon.gov)



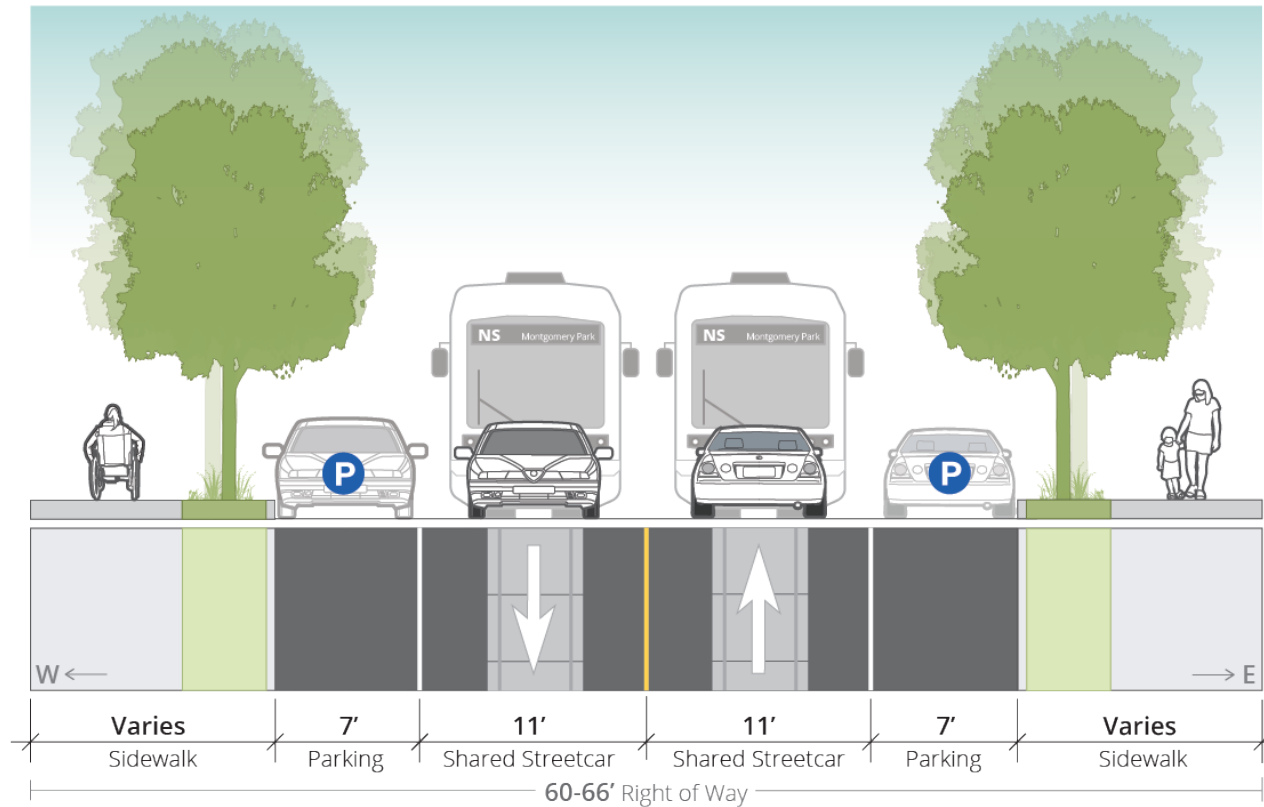


# Montgomery Park Transit Project

RECOMMENDED CROSS SECTIONS | September 2024

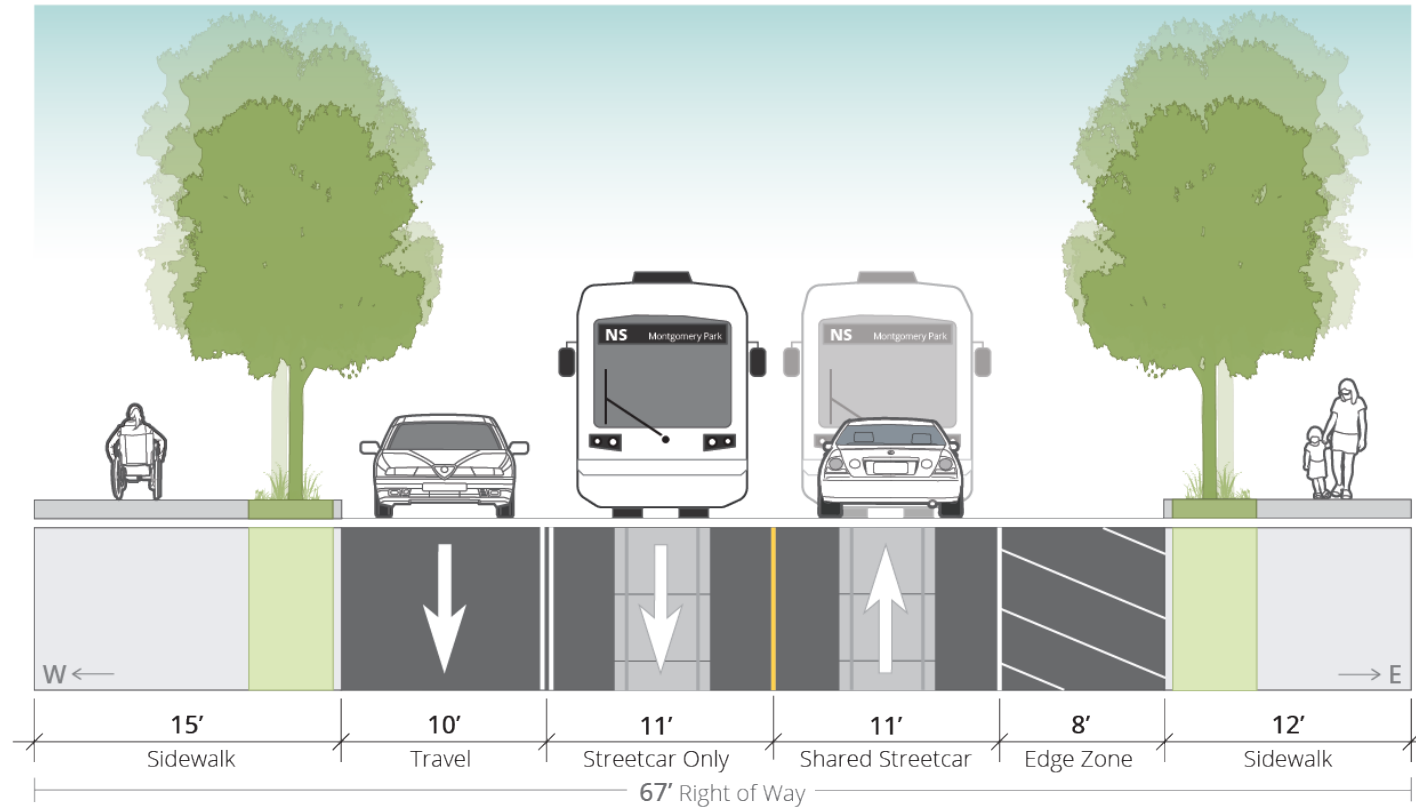


## NW 23<sup>rd</sup> Avenue Typical Cross Section | NW Vaughn St to NW Northrup St



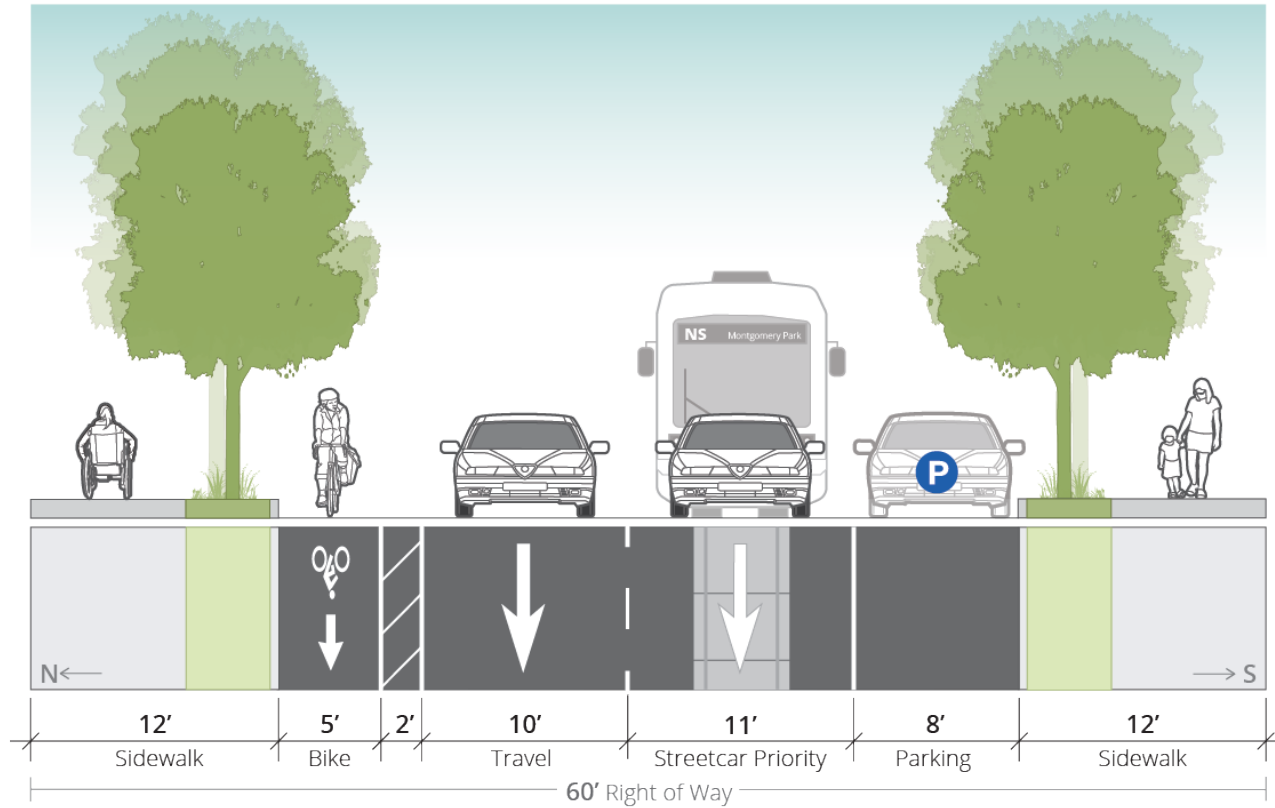
## EXHIBIT C

### NW 23<sup>rd</sup> Avenue | NW Wilson St to NW Vaughn St



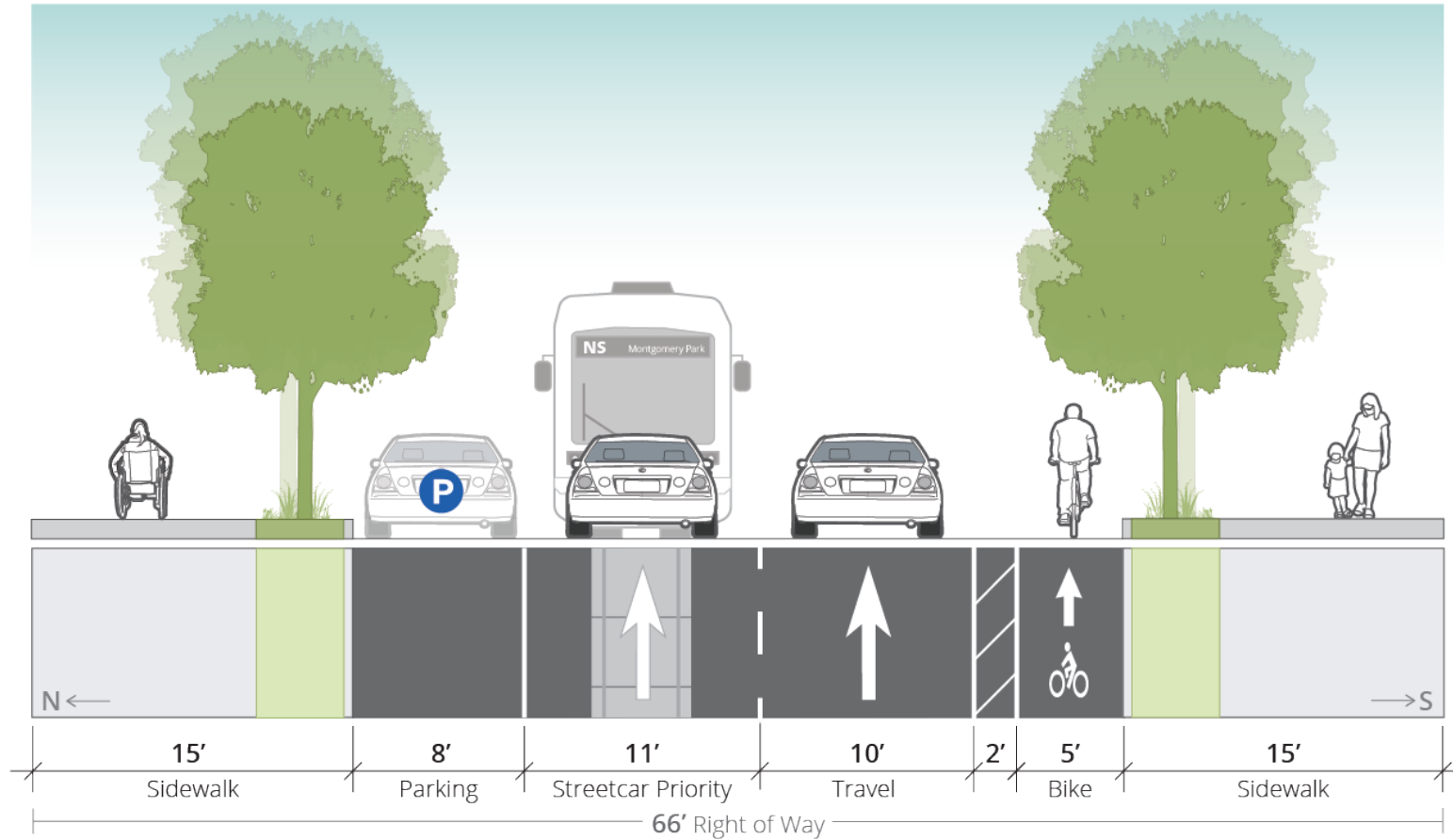
## EXHIBIT C

**NW Roosevelt St** | NW 23<sup>rd</sup> Ave to NW 26<sup>th</sup> Ave



## EXHIBIT C

**NW Wilson St** | NW 23<sup>rd</sup> Ave to NW 26<sup>th</sup> Ave





Metro

600 NE Grand Ave.  
Portland, OR 97232-2736  
oregonmetro.gov

Agenda #: 7.2

---

**File #:** COM 25-0937

**Agenda Date:** 6/25/2025

---

**Resolution No. 25-5504 For the Purpose of Endorsing the Locally Preferred Alternative for the Tualatin Valley Highway Transit and Safety Project**

Kate Hawkins, Metro



# MPAC Worksheet

**Agenda Item Title:** Tualatin Valley Highway Transit and Safety Project Locally Preferred Alternative  
— Recommendation Requested

**Presenters:** Kate Hawkins, Senior Transportation Planner, Metro

**Contact for this worksheet/presentation:** Kate Hawkins; kate.hawkins@oregonmetro.gov

## **Purpose/Objective**

Staff will provide an update on the Tualatin Valley (TV) Highway Transit and Safety Project Locally Preferred Alternative (LPA) endorsement process and request a recommendation to the Metro Council.

## **Outcome**

Request that Metro Policy Advisory Committee (MPAC) recommend that Metro Council endorse the TV Highway Transit and Safety Project LPA by Resolution No. 25-5504 and direct staff to begin the process to amend the 2023 Metro Regional Transportation Plan (RTP) for consideration by JPACT and Metro Council in 2026.

Joint Policy Advisory Committee on Transportation (JPACT) approved the resolution on June 12 and Metro Council will consider the resolution on June 26. The JPACT recommendation and subsequent Metro Council adoption of the LPA will allow Metro to continue working with TriMet and other project partners to:

- Amend the 2023 RTP to reflect the LPA and a high-level funding plan
- Pursue federal funding
- Complete federally required National Environmental Policy Act (NEPA) documentation
- Refine design and costing
- Coordinate with local agencies on construction and design for improvements along TV Highway
- Support the implementation and construction of the project
- Open a new FX bus line along TV Highway in 2030

MPAC will be engaged in the RTP amendment process, which is anticipated to begin later this year with the following schedule:

- Fall 2025: Public comment period
- Fall/Winter 2025: Review/discuss amendment and public comment at MTAC, TPAC, MPAC, JPACT, Metro Council
- Spring 2026: Seek adoption of RTP amendment

## **What has changed since MPAC last considered this issue/item?**

Staff presented to MPAC on the TV Highway Transit and Safety Project LPA on April 23, 2025, to answer any question and get feedback prior to asking MPAC to make a recommendation for endorsement to Metro Council. The LPA has not changed since MPAC's discussion in April.

Since that time, Metro staff has presented to MTAC, TPAC, JPACT, and Metro Council. While there were questions around the LPA and next steps, there were no requests to amend/change the LPA.

MTAC will be asked to provide a recommendation to MPAC on Metro Council endorsement of the LPA at their June 18 meeting.

**What packet material do you plan to include?**

- Resolution No 25-5504: For the Purpose of endorsing the Locally Preferred Alternative for the Tualatin Valley Highway Transit and Safety Project
- Exhibit A to Resolution No 25-5504: Tualatin Valley Highway Transit and Safety Project LPA Language and Map
- Staff Report to Resolution No 25-5504
- Local Actions of Support (1.a through 1.g)

BEFORE THE METRO COUNCIL

FOR THE PURPOSE OF ENDORSING THE	)	RESOLUTION NO. 25-5504
LOCALLY PREFERRED ALTERNATIVE FOR	)	
THE TUALATIN VALLEY HIGHWAY TRANSIT	)	Introduced by Chief Operating Officer
AND SAFETY PROJECT	)	Marissa Madrigal in concurrence with
	)	Council President Lynn Peterson

WHEREAS, Metro is the directly elected regional government responsible for regional land use and transportation planning under state law and the federally designated metropolitan planning organization (MPO) for the Portland metropolitan area; and

WHEREAS, the Joint Policy Advisory Committee on Transportation (JPACT) and the Metro Council together serve as the MPO board for the region in a unique partnership that requires joint action on all MPO decisions, including endorsing locally preferred alternatives for major projects in the region; and

WHEREAS, Metro's adopted long-range blueprint for the region, the 2040 Growth Concept, reflects a commitment to create prosperous and sustainable communities for present and future generations and guides the region's land use and transportation development in alignment with it; and

WHEREAS, the Regional Transportation Plan (RTP) is a central tool for implementing the 2040 Growth Concept and emphasizes outcomes, system completeness and measurable performance in order to realize adopted land use plans, and hold the region accountable for making progress; and

WHEREAS, the 2009 High Capacity Transit System Plan identified Tualatin Valley (TV) Highway between Beaverton and Hillsboro as a Next Phase Regional Priority HCT Corridor and TV Highway between Hillsboro and Forest Gove as a Developing Regional Priority HCT Corridor; and

WHEREAS, the 2013 Tualatin Valley Highway Corridor Plan (TVCP), was a "mobility corridor refinement" plan between Cedar Hills Boulevard (Beaverton Regional Center) and SE 10th Avenue/Maple Street (Hillsboro Regional Center) that identified needs and improvements for all modes of transportation; and

WHEREAS, the 2023 RTP and the 2018 Regional Transit Strategy both identify the Tualatin Valley Highway corridor as a key area for major transit investment in infrastructure; and

WHEREAS, the 2019 Moving Forward TV Highway Plan is a multi-agency study to determine nature and feasibility of High Capacity Transit (HCT) in the Tualatin Valley Highway corridor between SW 160th Ave and Cornelius Pass Road; and

WHEREAS, the 2023 RTP identified the TV Highway Transit Project as a major high-capacity transit investment included in the 2030 Near-Term Constrained Project List; and

WHEREAS, the 2023 High Capacity Transit Strategy identified TV Highway as a Tier 1 corridor, the top level of regional prioritization for advancing in the near-term; and

WHEREAS, the Federal Transit Administration (FTA) awarded Metro a Helping Obtain Prosperity for Everyone (HOPE) grant in 2020 to fund initial planning, engineering and development of capital improvements for the TV Highway corridor and accelerate the implementation of infrastructure investments to enhance the speed, reliability and access to transit services in an area that greatly benefits communities within areas of persistent poverty; and

WHEREAS, in January 2022 Metro and TriMet convened a Steering Committee for the TV Highway Transit and Safety Project, consisting of agency leaders, elected officials, and community representatives, to develop and recommend a Locally Preferred Alternative and funding strategy for high-capacity transit on TV Highway; and

WHEREAS, in June 2023 a community-led effort identified actions that nonprofit, government and private sector partners can each take to stabilize and support community in parallel with the TV Highway Transit and Safety Project; and

WHEREAS, Metro and TriMet collaborated on Phase 1 of the Project, as set forth in the Intergovernmental Agreement identified as Metro IGA No. 967638, to develop regional agreement on the recommended mode, alignment, and general station locations of the future high-capacity transit service; and

WHEREAS, the TV Highway Transit and Safety Project is a partnership among Metro, TriMet, the Oregon Department of Transportation (ODOT), Washington County, and the cities of Forest Grove, Cornelius, Hillsboro, and Beaverton; and

WHEREAS, the TV Highway Transit and Safety Project Steering Committee met numerous times, heard public input and testimony, and unanimously recommended the LPA for adoption on February 14, 2025, including the mode of transportation, alignment, and general station locations; and

WHEREAS, the Project Steering Committee defined the LPA Project route between the city of Beaverton, in the east, and the city of Forest Grove in the west, as shown on the attached Exhibit A map and generally described herein as:

- From the Beaverton Transit Center along the TV Highway to the Hillsboro Transit Center;
- Continuing west along the TV Highway to the City of Cornelius; and
- Continuing west to terminate in the City of Forest Grove at 19th Avenue and B Street; and

WHEREAS, the Board of Washington County Commissioners unanimously adopted Resolution Number 25-26 on April 22, 2025, endorsing the LPA; and

WHEREAS, the Cornelius City Council unanimously adopted Resolution Number 2025-16 on May 5, 2025, endorsing the LPA; and

WHEREAS, the Hillsboro City Council unanimously adopted Resolution Number 2881 on May 6, 2025, endorsing the LPA; and

WHEREAS, the Forest Grove City Council unanimously adopted Resolution Number 2025-17 on May 12, 2025, endorsing the LPA; and

WHEREAS, the Beaverton City Council unanimously adopted Resolution Number 25084 on May 27, 2025, endorsing the LPA; and

WHEREAS, the TriMet Board of Directors unanimously adopted Resolution Number 25-05-25 on May 28, 2025, recommending confirmation of the LPA; and

WHEREAS, the LPA was endorsed by the Oregon Department of Transportation with a letter of support dated May 28, 2025; and

WHEREAS, on June 12, 2025, JPACT approved Resolution No. 25-5504 and submitted the resolution to the Metro Council for approval; and

WHEREAS, on June 25, 2025, MPAC made a recommendation to the Metro Council on endorsing the TV Highway Transit and Safety Project LPA; and

WHEREAS, a public demonstration of local support for the Project LPA by TriMet, Metro, and collaborating local jurisdictions is essential to advance Project Development and funding from the Federal Transit Administration (FTA); and

WHEREAS, the Council's endorsement of the LPA as described in this Resolution and the attached Exhibit A map would allow Metro to continue working with TriMet and other project partners to advance the Project; now therefore,

BE IT RESOLVED, that Metro Council hereby:

1. Endorses the TV Highway Transit and Safety Project Locally Preferred Alternative as described in the attached Exhibit A.
2. Directs staff to prepare amendments to the 2023 Regional Transportation Plan to reflect the TV Highway Transit and Safety Project Locally Preferred Alternative for consideration by JPACT and the Metro Council in 2026.

ADOPTED by the Metro Council this 26th day of June 2025.

---

Lynn Peterson, Metro Council President

Approved as to Form:

---

Carrie MacLaren, Metro Attorney

**Exhibit A**  
**Tualatin Valley Highway Transit and Safety Project**  
**Locally Preferred Alternative (LPA) Description**

On February 13, 2025, the TV Highway Steering Committee recommended the TV Highway Transit and Safety Project Locally Preferred Alternative (LPA). The recommended LPA for high-capacity transit in the Tualatin Valley Highway corridor is bus rapid transit with stations at the general locations indicated on the attached map, operating between Beaverton Transit Center and 19th Avenue and B Street in Forest Grove. The route will generally follow the same alignment as TriMet's current Line 57 route.

## TV Highway Transit and Safety Project

### Locally Preferred Alternative Map



IN CONSIDERATION OF RESOLUTION NO. 25-5504, FOR THE PURPOSE OF  
ENDORISING THE LOCALLY PREFERRED ALTERNATIVE FOR TUALATIN VALLEY  
HIGHWAY TRANSIT AND SAFETY PROJECT

---

Date: May 20, 2025  
Department: Planning, Development and  
Research  
Meeting Date: June 26, 2025

Presenter(s): Kate Hawkins (she/her),  
Senior Transportation Planner

Length: 20 minutes

Prepared by: Kate Hawkins, 503-449-  
3949, kate.hawkins@oregonmetro.gov

---

## **ISSUE STATEMENT**

The TV Highway Transit and Safety Project seeks to improve speed, reliability, accessibility and safety for transit riders on TV Highway. Since 2022, the Metro and TriMet project teams have worked with partners to explore numerous options for bringing high-capacity transit to the TV Highway corridor. The work has been guided by a project Steering Committee consisting of elected officials, agency leaders, and community-based organization representatives, and supported through coordination at the staff level across the five corridor jurisdictions, Metro, TriMet and ODOT.

On February 13, 2025, the TV Highway Steering Committee recommended the TV Highway Transit and Safety Project Locally Preferred Alternative (LPA). The recommended LPA for high-capacity transit on the TV Highway corridor is bus rapid transit, operating between Beaverton Transit Center and 19th Avenue and B Street in Forest Grove. The route will generally follow the same alignment as TriMet's current Line 57 route. The LPA map with recommended mode, alignment, and general station locations is reflected in Exhibit A to Resolution No. 25-5504.

## **ACTION REQUESTED**

Approve Resolution No. 25-5504 as recommended by the Joint Policy Advisory Committee on Transportation (JPACT) and Metro Policy Advisory Committee (MPAC). Approval of the resolution endorses the TV Highway Transit and Safety Project Locally Preferred Alternative (LPA) as recommended by JPACT and MPAC and directs staff to prepare amendments to the 2023 Regional Transportation Plan to reflect the LPA.

## **IDENTIFIED POLICY OUTCOMES**

The TV Highway corridor has been identified as a top priority for transit investment in numerous adopted regional plans. These include the 2009 Metro Regional High Capacity Transit System (HCT) Plan, the 2018 Regional Transit Strategy, the 2023 Regional



Transportation Plan (RTP), and the 2023 High Capacity Transit Strategy, which designates TV Highway as a Tier 1: near-term HCT corridor, the highest priority for near-term HCT investment in our region.

Project outcomes identified in the RTP include improving transit speed and reliability, making the bus more competitive with driving, improving corridor safety and accessibility, and providing a more dignified and attractive rider experience.

### **POLICY OPTIONS FOR COUNCIL TO CONSIDER**

1. Approve Resolution No. 25-5504 as recommended by JPACT and MPAC.
2. Do not approve Resolution No. 25-5504 and refer it back to JPACT with a recommendation for amendment.

Metro Council endorsement of the Locally Preferred Alternative will demonstrate regional consensus on the project parameters. Endorsement of the LPA is a necessary step to a future adoption of the LPA into the financially constrained RTP project list, which is required to complete the Project Development phase of the Federal Transit Administration's Capital Investment Grant (CIG) program and be eligible to garner CIG discretionary funding. Metro Council and JPACT are anticipated to consider adoption of the LPA into the 2023 RTP in March 2026 as part of a package of RTP amendments which includes two other Tier 1 projects with recent LPA recommendations: the 82<sup>nd</sup> Avenue Transit Project and the Montgomery Park Streetcar Project.

If Council does not endorse the Steering Committee LPA recommendation the committee would need to restart to discuss changes, and all local jurisdictions would have to amend their endorsements of the LPA.

### **RECOMMENDED ACTION**

Approve Resolution No. 25-5504 as recommended by MPAC and JPACT. Approval of the resolution endorses the Locally Preferred Alternative recommended by the TV Highway Transit Project Steering Committee and endorsed by the project partners, including TriMet, Beaverton, Cornelius, Forest Grove, Hillsboro, ODOT, and Washington County.

### **STRATEGIC CONTEXT & FRAMING COUNCIL DISCUSSION**

The TV Highway Transit and Safety Project LPA is a collaboration between Metro, community organizations, and jurisdictional partners to implement regional priorities articulated in Metro's guiding policy plans including the 2023 Regional Transportation Plan. Corridor planning is central to Metro's core mission to expand transportation options and improve public transit service throughout the region. The LPA advances Metro's Strategic Framework by connecting regional and town centers with faster more reliable transit and safer and more comfortable pedestrian facilities. The project advances multiple objectives by promoting walkable communities; access to community places; transportation choices including active transportation and better access to transit; access to jobs; regional mobility; and safety.

## **KNOWN OPPOSITION**

Public input and partner endorsements demonstrate support for this LPA. There is no known opposition.

The TV Highway Transit and Safety Project is supported by agencies partners, local jurisdictions, and community-based organizations throughout the corridor and across the region. Metro's agency partners on this work include TriMet, ODOT, Washington County, the Cities of Beaverton, Cornelius, Forest Grove, and Hillsboro. The project is also supported by community-based organizations including Adelante Mujeres, APANO, Centro Cultural, and Unite Oregon, as well as the TV Highway Equity Coalition.

Project engagement as well as past planning efforts in the corridor indicate that community members support the project purpose of bringing safer, more reliable, faster, and accessible transit to the TV Highway Corridor.

## **ANTICIPATED EFFECTS**

Adoption of this resolution will allow project staff to continue working with TriMet and project partners to:

- Amend the 2023 RTP to reflect the LPA and a high-level funding plan
- Pursue federal funding
- Complete federally-required National Environmental Policy Act (NEPA) documentation
- Refine design and costing
- Coordinate with local agencies on construction and design for improvements along TV Highway
- Support the implementation and construction of the project
- Open a new FX bus line along Tualatin Vally Highway in 2030

The project is currently in the 2023 RTP. However, the 2023 RTP needs to be amended to reflect the recommended mode, route, and general station locations and a high-level funding plan.

**Budget Impacts:** Adoption of this resolution has no budget impact at this time. There will be future costs associated with implementation of the project. These costs will be shared by local, regional, state and federal partners.

## **LEGAL ANTECEDENTS**

### **Federal laws and actions**

- National Environmental Policy Act
- Clean Air Act, as amended [42 U.S. C. 7401 and 23 U.S.C. 109(j)], as amended]
- U.S. EPA transportation conformity rules (40 CFR, parts 51 and 93)
- Fixing America's Surface Transportation Act (FAST Act), signed into law in 2015
- Infrastructure Investment and Jobs Act (IIJA), signed into law in 2021

- Federal Transit Administration (FTA) Capital Investment Grant (CIG) Program

### **State laws and actions**

- Oregon Statewide Land Use Planning Goals
- Oregon Transportation Planning Rules (OAR Chapter 660, Division 12)
- Oregon Transportation Plan and implementing modal plans, including the Oregon Public Transportation Plan Oregon Administrative Rules for Transportation Conformity, (OAR Chapter 340, Division 252)
- Oregon Clean Air Act State Implementation Plan (SIP), amended in January 2021

### **Metro Council Actions**

- Resolution No. 09-4025 (For the Purpose of Adopting the Regional High Capacity Transit System Plan Screened Corridor Map and Evaluation Criteria), adopted by the Metro Council on February 12, 2009.
- Resolution No. 09-4052 (For the Purpose of Accepting the Regional High Capacity Transit System Tiers and Corridors, System Expansion Policy Framework and Policy Amendments), adopted by the Metro Council on July 9, 2009.
- Resolution No. 10-4119 (For the Purpose of Updating the Work Program for Corridor Refinement Planning through 2020 and Proceeding with the Next Two Corridor Refinement Plans in the 2010-2013 Regional Transportation Plan Cycle), adopted by the Metro Council on February 25, 2010.
- Ordinance No. 10-1241B (For the Purpose of Amending the 2004 Regional Transportation Plan to Comply with State Law; To Add the Regional Transportation Systems Management and Operations Action Plan, the Regional Freight Plan and the High Capacity Transit System Plan; To Amend the Regional Transportation Functional Plan and Add it to the Metro Code; To Amend the Regional Framework Plan; And to Amend the Urban Growth Management Functional Plan), adopted by the Metro Council on June 10, 2010.
- Ordinance No. 14-1346B (For the Purpose of Adopting the Climate Smart Communities Strategy and Amending the Regional Framework Plan to Comply with State Law), adopted by the Metro Council on December 18, 2014.
- Resolution No. 18-4892 (For the Purpose of Adopting the Regional Transit Strategy and Replacing the 2009 Regional High Capacity Transit System Plan), adopted by the Metro Council on December 6, 2018.
- Resolution No. 21-5229 (For the Purpose of Creating and Appointing Members of the Tualatin Valley Highway Steering Committee), adopted by the Metro Council on January 20, 2022.
- Ordinance No. 23-1496 (For the purpose of Amending the 2018 Regional Transportation Plan (RTP) to Comply with Federal and State Law and Amending the Regional Framework Plan), adopted by the Metro Council on November 30, 2023.
- Resolution No. 23-5348 (For the Purpose of Adopting the 2023 High Capacity Transit Strategy), adopted by the Metro Council on November 30, 2023.

### **Local Jurisdiction Actions**

- The Board of Washington County Commissioners unanimously adopted Resolution Number 25-26 to endorse the LPA on April 22, 2025.
- The Cornelius City Council unanimously adopted Resolution Number 2025-16 to endorse the LPA on May 5, 2025.
- The Hillsboro City Council unanimously adopted Resolution Number 2881 to endorse the LPA on May 6, 2025.
- The Forest Grove City Council unanimously adopted Resolution Number 2025-17 to endorse the LPA on May 12, 2025.
- Beaverton City Council unanimously adopted Resolution Number 25084 to endorse the LPA on May 27, 2025.
- The TriMet Board of Directors unanimously adopted Resolution Number 25-05-25 to endorse the LPA on May 28, 2025.
- The Oregon Department of Transportation endorsed the LPA with a letter of support dated May 28, 2025.

## **BACKGROUND**

Staff presented the TV Highway Transit and Safety Project LPA at the May 20, 2025, Metro Council work session. Council discussed the LPA and asked questions of project staff, but did not request any changes to the document. Since that work session, local and regional project partners have endorsed the LPA via resolutions or letters of support. In addition, Metro staff presented the LPA to TPAC, JPACT, the Metro Technical Advisory Committee (MTAC), and the Metro Policy Advisory Committee (MPAC). The committees had questions regarding next steps and some details of the project but made no recommendations for changing the LPA.

Based on the conversations with Council and the other committees and the endorsement from project partners, staff has made no changes to the LPA materials that were presented to Metro Council in May. On June 6, 2025, TPAC recommended that JPACT approve this resolution. On June 12, 2025, JPACT will consider approval of this resolution and submit the resolution for Metro Council approval. Metro Council will consider JPACT's action on June 26, 2025.

## **ATTACHMENTS**

Attachment 1: Local Actions of Support (1.a through 1.g)

## **ATTACHMENT 1: LOCAL ACTIONS OF SUPPORT**

---

- 1.a. Board of Washington County Commissioners Resolution and Order No. 25-26
- 1.b. City of Cornelius Resolution No. 2025-16
- 1.c. City of Hillsboro Resolution No. 2881
- 1.d. City of Forest Grove Resolution No. 2025-17
- 1.e. City of Beaverton Resolution No. 25084
- 1.f. TriMet Board of Directors Resolution No. 25-05-25
- 1.g. Oregon Department of Transportation Letter of Support

1 IN THE BOARD OF COUNTY COMMISSIONERS

2 FOR WASHINGTON COUNTY, OREGON

3 In the Matter of Adopting the TV Highway ) RESOLUTION AND ORDER  
4 Transit and Safety Project Locally ) No. 25-26  
5 Preferred Alternative )

6 This matter having come before the Washington County Board at its meeting on April 22,  
7 2025; and

8 It appearing to the Board that the Metro 2009 High Capacity Transit (HCT) System Plan  
9 identified Tualatin Valley Highway (TV Highway) between Beaverton and Hillsboro as a “Next  
10 Phase Regional Priority HCT Corridor” and TV Highway between Hillsboro and Forest Gove as a  
11 “Developing Regional Priority HCT Corridor”; and

12 It appearing to the Board, the 2013 Tualatin Valley Highway Corridor Plan (TVCP), was a  
13 “mobility corridor refinement” plan for a portion of the Beaverton to Forest Grove mobility  
14 corridor between Cedar Hills Boulevard (Beaverton Regional Center) and SE 10th Avenue/Maple  
15 Street (Hillsboro Regional Center); and that the TVCP was a joint effort between ODOT, Metro,  
16 the City of Hillsboro, the City of Beaverton and Washington County that focused an examination  
17 of the transportation system to identify needs and improvements for all modes of transportation;  
18 and

19 It appearing to the Board, the 2018 Regional Transportation Plan (RTP), and the 2018  
20 Regional Transit Strategy both identified the TV Highway corridor as a key area for major transit

1 investment in infrastructure; and

2 It appearing to the Board, the 2019 Moving Forward TV Highway Plan was a multi-agency  
3 study to determine the nature and feasibility of HCT in the TV Highway corridor between SW  
4 160th Avenue and Cornelius Pass Road; and

5 It appearing to the Board, the 2023 RTP identified the TV Highway Transit Project as a  
6 major HCT investment included in the 2030 Near-Term Constrained Project List; and that the  
7 2023 High Capacity Transit Update identified TV Highway as a Tier 1 corridor, the top level of  
8 regional prioritization for advancing in the near term; and

9 It appearing to the Board, the Federal Transit Administration (FTA) awarded Metro a  
10 Helping Obtain Prosperity for Everyone (HOPE) grant in 2020 to fund the TV Highway Transit  
11 project; and that the grant supported initial planning, engineering and development of the  
12 Chapter 53 of Title 49-eligible transit components needed to complete a full capital program of  
13 improvements for the TV Highway Corridor and accelerate the implementation of much needed  
14 infrastructure investments to enhance the speed, reliability and access to transit services in an  
15 area that greatly benefits communities within areas of persistent poverty; and

16 It appearing to the Board, in January 2022 Metro and TriMet convened a Steering  
17 Committee for the TV Highway Transit and Safety Project, consisting of elected officials, agency  
18 leaders, and community representatives; and that the committee was charged with developing  
19 and recommending a Locally Preferred Alternative (LPA) and funding strategy for high capacity  
20 transit on TV Highway; and

1           It appearing to the Board, in June 2023 a community-led effort identified actions that  
2 nonprofit, government and private sector partners can each take to stabilize and support  
3 communities throughout the TV Highway corridor; and that the effort was developed in parallel  
4 with the TV Highway Transit and Safety Project and identified bus rapid transit in the corridor as a  
5 community priority action; and that the actions identified through this effort are being  
6 implemented by community partners with support from a Metro 2040 Planning and  
7 Development Grant; and

8           It appearing to the Board, that Metro and TriMet collaborated on Phase 1 of the Project,  
9 as set forth in the Intergovernmental Agreement identified as Metro IGA No. 967638; that Phase  
10 1 focused on reaching regional agreement on the recommended mode, alignment, and general  
11 station locations of the future high-capacity transit service; and that Phase 1 concluded with the  
12 Steering Committee's unanimous recommendation of the LPA in February 2025; and

13           It appearing to the Board, the TV Highway Transit and Safety Project Steering Committee  
14 met numerous times, heard public input and testimony, and made recommendations for an LPA  
15 on February 13, 2025 as described in the attached Exhibit A description, including the mode of  
16 transportation, alignment, and general station locations; and

17           It appearing to the Board, the Project Steering Committee defined the LPA Project route  
18 between Beaverton, in the east, and Forest Grove in the west, as shown on the attached Exhibit B  
19 map and generally described herein as:

- 20           • From the Beaverton Transit Center along TV Highway to the Hillsboro Transit Center;



- Continuing west along TV Highway to the City of Cornelius; and
- Continuing west to terminate in the City of Forest Grove at 19th Avenue and B Street; and

It appearing to the Board, the TV Highway Transit and Safety Project is a partnership between Metro, TriMet, ODOT, Washington County, and the cities of Forest Grove, Cornelius, Hillsboro, and Beaverton; and

It appearing to the Board, a public demonstration of local support for the Project LPA by TriMet, Metro, and the collaborating local jurisdictions is essential to advance Project Development and funding from the Federal Transit Administration (FTA); and

It appearing to the Board, the Board's endorsement of the LPA as described in this Resolution and in the attached Exhibit A description and Exhibit B map would allow the TriMet Board to endorse the LPA, further allowing Metro to amend the Regional Transportation Plan to include the Project; now therefore it is

RESOLVED AND ORDERED that the Board of County Commissioners endorses the Steering Committee's recommended TV Highway Transit and Safety Project Locally Preferred Alternative as described and depicted in Exhibits A and B attached hereto.

DATED this 22nd day of April 2025.

BOARD OF COUNTY COMMISSIONERS  
FOR WASHINGTON COUNTY, OREGON

  
\_\_\_\_\_  
CHAIR KATHRYN HARRINGTON

  
\_\_\_\_\_  
RECORDING SECRETARY

## **RESOLUTION NO. 2025-16**

### **A RESOLUTION OF THE CORNELIUS CITY COUNCIL AFFIRMING THE TUALATIN VALLEY HIGHWAY TRANSIT AND SAFETY PROJECT LOCALLY PREFERRED ALIGNMENT**

**WHEREAS**, the 2009 High-Capacity Transit System Plan identified TV Highway between Beaverton and Hillsboro as a Next Phase Regional Priority HCT Corridor and TV Highway between Hillsboro and Forest Gove as a Developing Regional Priority HCT Corridor; and

**WHEREAS**, the 2013 Tualatin Valley Highway Corridor Plan (TVCP), was a “mobility corridor refinement” plan for a portion of the Beaverton to Forest Grove mobility corridor between Cedar Hills Boulevard (Beaverton Regional Center) and SE 10th Avenue/Maple Street (Hillsboro Regional Center). The TVCP was a joint effort between ODOT, Metro, the City of Hillsboro, the City of Beaverton and Washington County that focused an examination of the transportation system to identify needs and improvements for all modes of transportation; and

**WHEREAS**, the 2018 Regional Transportation Plan, and the 2018 Regional Transit Strategy both identify the Tualatin Valley Highway corridor as a key area for major transit investment in infrastructure; and

**WHEREAS**, the 2019 Moving Forward TV Highway Plan is a multi-agency study to determine nature and feasibility of High-Capacity Transit (HCT) in the Tualatin Valley Highway corridor between SW 160th Ave and Cornelius Pass Road; and

**WHEREAS**, the 2023 Regional Transportation Plan (RTP) identified the TV Highway Transit Project as a major high-capacity transit investment included in the 2030 Near-Term Constrained Project List. The 2023 High-Capacity Transit Update identified TV Highway as a Tier 1 corridor, the top level of regional prioritization for advancing in the near-term; and

**WHEREAS**, the Federal Transit Administration (FTA) awarded Metro a HOPE grant in 2020 to fund this project. The grant supported initial planning, engineering and development of the Chapter 53 of Title 49 eligible transit components needed to complete a full capital program of improvements for the TV Highway Corridor and accelerate the implementation of much needed infrastructure investments to enhance the speed, reliability and access to transit services in an area that greatly benefits communities within areas of persistent poverty; and

**WHEREAS**, in January 2022 Metro and TriMet convened a Steering Committee for the TV Highway Transit and Safety Project, consisting of agency leaders, elected officials, and community representatives. The committee was charged with recommending a Locally Preferred Alternative and funding strategy for high-capacity transit on TV Highway; and

**WHEREAS**, in June 2023 a community-led effort identified actions that nonprofit, government and private sector partners can each take to stabilize and support community throughout the TV Highway corridor. The effort was developed in parallel with the TV Highway Transit & Safety City of Cornelius

Resolution No 2025-16 TV HIGHWAY TRANSIT AND SAFETY PROJECT LOCALLY PREFERRED  
ALTERNATIVE ENDORSEMENT

Project identified bus rapid transit in the corridor as a community priority action. The actions identified through this effort are being implemented by community partners with support from a Metro 2040 Planning and Development Grant; and

**WHEREAS**, Metro and TriMet collaborated on Phase 1 of the Project, as set forth in the Intergovernmental Agreement identified as Metro IGA No. 967638. Phase 1 focused on reaching regional agreement on the recommended mode, alignment, and general station locations of the future high-capacity transit service. It concluded with the Steering Committee's unanimous recommendation of the Locally Preferred Alternative (LPA) in February 2025; and

**WHEREAS**, the TV Highway Transit and Safety Project is a partnership among Metro, TriMet, ODOT, Washington County, Forest Grove, Cornelius, Hillsboro, and Beaverton; and

**WHEREAS**, the TV Highway Transit & Safety Project Steering Committee met numerous times, heard public input and testimony, and made recommendations for a Locally Preferred Alternative (LPA) (Exhibit A) on February 14, 2025, including the mode of transportation, alignment, and general station locations; and

**WHEREAS**, the Project Steering Committee defined the Locally Preferred Alternative (LPA) Project route between the Beaverton, in the east, and Forest Grove in the west, as shown on the attached Exhibit B map and generally described herein as:

- From the Beaverton Transit Center along the TV Highway to the Hillsboro Transit Center,
- Continuing west along the TV Highway to the City of Cornelius, and
- Continuing west to terminate in the City of Forest Grove at 19th Avenue and B Street; and

**WHEREAS**, a public demonstration of local support for the Project LPA by TriMet, Metro, and collaborating local jurisdictions is essential to advance Project Development and funding from the Federal Transit Administration (FTA); and

**WHEREAS**, the Council's endorsement of the LPA as described in this Resolution and the attached Exhibit B map would allow the TriMet Board to endorse the LPA, further allowing Metro to amend the Regional Transportation Plan to include the Project;

**NOW, THEREFORE, THE CITY OF CORNELIUS RESOLVES AS FOLLOWS:**

Section 1. The Cornelius City Council endorses the Steering Committee's TV Highway Transit and Safety Project Locally Preferred Alternative as shown on Exhibits A and B.

Section 2. This resolution is effective immediately upon its enactment by the City Council.

**INTRODUCED AND APPROVED** by the Cornelius City Council at their regular meeting this 5<sup>th</sup> day of May, 2025.

City of Cornelius, Oregon

By: Jeffrey C. Dalin  
Jeffrey C. Dalin, Mayor

Attest: Rachael Bat  
Rachael Bateman, City Recorder

## **RESOLUTION NO. 2881**

### **A RESOLUTION ADOPTING THE TUALATIN VALLEY HIGHWAY LOCALLY PREFERRED ALTERNATIVE.**

WHEREAS, the 2009 Metro High Capacity Transit (HCT) System Plan identified Tualatin Valley (TV) Highway between Beaverton and Hillsboro as a Next Phase Regional Priority HCT Corridor and TV Highway between Hillsboro and Forest Gove as a Developing Regional Priority HCT Corridor; and

WHEREAS, the 2013 Tualatin Valley Highway Corridor Plan was a “mobility corridor refinement” plan for a portion of the Beaverton to Forest Grove mobility corridor between Cedar Hills Boulevard (Beaverton Regional Center) and SE 10th Avenue/Maple Street (Hillsboro Regional Center). The plan was a joint effort between ODOT, Metro, the City of Hillsboro, the City of Beaverton and Washington County that focused on identifying needs and improvements for all modes of transportation; and

WHEREAS, the 2019 Moving Forward TV Highway Plan was a multi-agency study to determine the nature and feasibility of HCT in the Tualatin Valley Highway corridor between SW 160th Ave and Cornelius Pass Road; and

WHEREAS, the 2023 Metro Regional Transportation Plan identified the TV Highway Transit Project as a major HCT investment included in the 2030 Near-Term Constrained Project List and the 2023 Metro HCT Plan Update identified TV Highway as a Tier 1 corridor, the top level of regional prioritization for advancing in the near-term; and

WHEREAS, the Federal Transit Administration (FTA) awarded Metro a HOPE grant in 2020 to fund initial planning, engineering and development of eligible transit components needed to complete a full capital program of improvements for the TV Highway Corridor and accelerate the implementation of much needed infrastructure investments to enhance the speed, reliability and access to transit services in an area that greatly benefits communities within areas of persistent poverty; and

WHEREAS, in January 2022 Metro and TriMet convened a Steering Committee for the TV Highway Transit and Safety Project, consisting of agency leaders, elected officials, and community representatives. The committee was charged with recommending a Locally Preferred Alternative and funding strategy for high-capacity transit on TV Highway; and

WHEREAS, in June 2023 a community-led effort identified actions that nonprofit, government and private sector partners can each take to stabilize and support community throughout the TV Highway corridor. The effort was developed in parallel with the TV Highway Transit & Safety Project identified bus rapid transit in the corridor as a community priority action; and

WHEREAS, Metro and TriMet collaborated on Phase 1 of the TV Highway Transit and Safety Project, focused on reaching regional agreement on the recommended mode, alignment, and general station locations of the future HCT service. It concluded with the Steering Committee's unanimous recommendation of the Locally Preferred Alternative (LPA) in February 2025; and

WHEREAS, the TV Highway Transit and Safety Project is a partnership among Metro, TriMet, ODOT, Washington County, Forest Grove, Cornelius, Hillsboro, and Beaverton; and

WHEREAS, the TV Highway Transit & Safety Project Steering Committee met numerous times, heard public input and testimony, and made recommendations for a LPA on February 14, 2025, including the mode of transportation, alignment, and general station locations; and

WHEREAS, the Project Steering Committee defined the LPA Project route between the Beaverton, in the east, and Forest Grove in the west, as shown on the attached Exhibit B map and generally described herein as:

- From the Beaverton Transit Center along the TV Highway to the Hillsboro Transit Center,
  - Continuing west along the TV Highway to the City of Cornelius, and
  - Continuing west to terminate in the City of Forest Grove at 19th Avenue and B Street;
- and

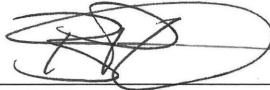
WHEREAS, a public demonstration of local support for the Project LPA by TriMet, Metro, and collaborating local jurisdictions is essential to advance Project Development and funding from the Federal Transit Administration (FTA); and

WHEREAS, the Council's endorsement of the LPA as described in this Resolution and the attached Exhibit A map would allow the TriMet Board to endorse the LPA and Metro to amend the Regional Transportation Plan to include the Project and allow pursuit of federal funding;

NOW, THEREFORE, THE CITY OF HILLSBORO RESOLVES AS FOLLOWS:


Section 1. The drawings as shown in Exhibit A and B are hereby adopted as the TV Highway Transit and Safety Project Locally Preferred Alternative.

Approved and adopted by the Hillsboro City Council at a regular meeting held on the 6<sup>th</sup> day of May 2025.

A handwritten signature in black ink, appearing to be "Beach Pace", written over a horizontal line.

Beach Pace, Mayor

ATTEST:

A handwritten signature in black ink, appearing to be "Amber Rios", written over a horizontal line.

Amber Rios, City Recorder

## **RESOLUTION NO. 2025-17**

### **RESOLUTION ENDORSING A LOCALLY PREFERRED ALTERNATIVE FOR THE TUALATIN VALLEY HIGHWAY BUS RAPID TRANSIT PROJECT**

**WHEREAS**, Metro is the federally designated Metropolitan Planning Organization for the Portland region and Metro is responsible for preparing and updating the federally required Regional Transportation System Plan (RTP); and

**WHEREAS**, the 2023 RTP identified a major high-capacity transit investment in the Tualatin Valley (TV) Highway corridor as a project priority; and

**WHEREAS**, in 2020 Metro was awarded a grant from the Federal Transit Administration (FTA) for initial planning, engineering and development of transit improvements for the TV Highway corridor; and

**WHEREAS**, the TV Highway Transit and Safety Project is a partnership among Metro, Tri Met, the Oregon Department of Transportation, Washington County, and the cities of Forest Grove, Cornelius, Hillsboro, and Beaverton; and

**WHEREAS**, Tri Met is the regional transit provider for Forest Grove; and

**WHEREAS**, in January 2022 Metro and Tri Met convened a Steering Committee (SC) for the TV Highway Transit and Safety Project, consisting of agency leaders, elected officials, and community representatives; and

**WHEREAS**, the SC was charged with recommending a Locally Preferred Alternative (LPA) and funding strategy for the TV Highway Transit and Safety Project; and

**WHEREAS**, in June 2023, a community-led effort identified actions that nonprofit, government and private sector partners can take to support equitable community improvements throughout the TV Highway corridor and identified Bus Rapid Transit (BRT) in the TV Highway corridor as a community priority action; and

**WHEREAS**, in February 2025, the SC unanimously recommended the LPA for high-capacity transit improvements including the mode of transportation, alignment, and general bus station locations; and

**WHEREAS**, a demonstration of local support for the LPA by partner jurisdictions, Tri Met, and Metro is essential to advance the project into the project development phase and request for FTA construction funding; and

**WHEREAS**, City Council endorsement of the LPA as described in the exhibits attached to this resolution would allow the Tri Met Board of Directors to also endorse



the LPA and will allow Metro to amend the RTP to include the TV Highway and Safety project as described in the LPA.

**NOW, THEREFORE, BE IT RESOLVED BY THE CITY OF FOREST GROVE AS FOLLOWS:**

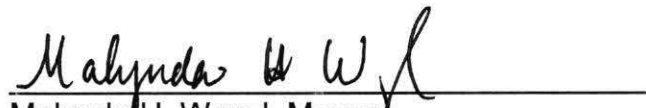
**Section 1.** The Forest Grove City Council does hereby endorse the LPA recommended by the Steering Committee as described in Exhibits A and B.

**Section 2.** This resolution is effective immediately upon its enactment by the City Council.

**PRESENTED AND PASSED** this 12<sup>th</sup> day of May, 2025.

  
Mariah S. Woods, City Recorder

**APPROVED** by the Mayor this 12<sup>th</sup> day of May, 2025.

  
Malynda H. Wenzl, Mayor

## RESOLUTION NO. 4912

### A RESOLUTION ENDORSING THE TV HIGHWAY TRANSIT & SAFETY PROJECT STEERING COMMITTEE'S LOCALLY PREFERRED ALTERNATIVE FOR THE TUALATIN VALLEY HIGHWAY BUS RAPID TRANSIT PROJECT

#### RECITALS:

- A. The 2009 High Capacity Transit System Plan identified TV Highway between Beaverton and Hillsboro as a Next Phase Regional Priority HCT Corridor and TV Highway between Hillsboro and Forest Gove as a Developing Regional Priority HCT Corridor.
- B. The 2013 Tualatin Valley Highway Corridor Plan (TVCP), was a “mobility corridor refinement” plan for a portion of the Beaverton to Forest Grove mobility corridor between Cedar Hills Boulevard (Beaverton Regional Center) and SE 10th Avenue/Maple Street (Hillsboro Regional Center). The TVCP was a joint effort between ODOT, Metro, the City of Hillsboro, the City of Beaverton and Washington County that focused an examination of the transportation system to identify needs and improvements for all modes of transportation.
- C. The 2018 Regional Transportation Plan, and the 2018 Regional Transit Strategy both identify the Tualatin Valley Highway corridor as a key area for major transit investment in infrastructure.
- D. The 2019 Moving Forward TV Highway Plan is a multi-agency study to determine nature and feasibility of High Capacity Transit (HCT) in the Tualatin Valley Highway corridor between SW 160th Ave and Cornelius Pass Road.
- E. The 2023 Regional Transportation Plan (RTP) identified the TV Highway Transit Project as a major high-capacity transit investment included in the 2030 Near-Term Constrained Project List. The 2023 High Capacity Transit Update identified TV Highway as a Tier 1 corridor, the top level of regional prioritization for advancing in the near-term.
- F. The Federal Transit Administration (FTA) awarded Metro a HOPE grant in 2020 to fund this project. The grant supported initial planning, engineering and development of the Chapter 53 of Title 49 eligible transit components needed to complete a full capital program of improvements for the TV Highway Corridor and accelerate the implementation of much needed infrastructure investments to enhance the speed, reliability and access to transit services in an area that greatly benefits communities within areas of persistent poverty.
- G. In January 2022 Metro and TriMet convened a Steering Committee for the TV Highway Transit and Safety Project, consisting of agency leaders, elected officials, and community representatives. The committee was charged with recommending a Locally Preferred Alternative and funding strategy for high-capacity transit on TV Highway.
- H. In June 2023 a community-led effort identified actions that nonprofit, government and private sector partners can each take to stabilize and support community throughout the TV Highway corridor. The effort was developed in parallel with the TV Highway Transit & Safety Project identified bus rapid transit in the corridor as a community priority action. The actions identified through this effort are being implemented by community partners with support from a Metro 2040 Planning and Development Grant.
- I. Metro and TriMet collaborated on Phase 1 of the Project, as set forth in the Intergovernmental Agreement identified as Metro IGA No. 967638. Phase 1 focused on reaching regional agreement on the recommended mode, alignment, and general station locations of the future high-capacity transit service. It concluded with the Steering Committee's unanimous recommendation of the Locally Preferred Alternative (LPA) in February 2025.

- J. The TV Highway Transit and Safety Project is a partnership among Metro, TriMet, ODOT, Washington County, Forest Grove, Cornelius, Hillsboro, and Beaverton.
- K. The TV Highway Transit & Safety Project Steering Committee met numerous times, heard public input and testimony, and made recommendations for a Locally Preferred Alternative (LPA) on February 14, 2025, including the mode of transportation, alignment, and general station locations.
- L. The Project Steering Committee defined the Locally Preferred Alternative (LPA) Project route between the Beaverton, in the east, and Forest Grove in the west, as shown on the attached Exhibit B map and generally described as:
  - From the Beaverton Transit Center along the TV Highway to the Hillsboro Transit Center,
  - Continuing west along the TV Highway to the City of Cornelius, and
  - Continuing west to terminate in the City of Forest Grove at 19th Avenue and B Street.
- M. A public demonstration of local support for the Project LPA by TriMet, Metro, and collaborating local jurisdictions is essential to advance Project Development and funding from the Federal Transit Administration (FTA).
- N. The Council's endorsement of the LPA as described in this Resolution and the attached Exhibit A description would allow the TriMet Board to endorse the LPA, further allowing Metro to amend the Regional Transportation Plan to include the Project.

**BE IT RESOLVED BY THE COUNCIL OF THE CITY OF BEAVERTON, OREGON:**

**Section 1. Endorsement.** The Council endorses the Locally Preferred Alternative adopted by the TV Highway Steering Committee on February 13, 2025, and approved by the Council at its April 1, 2025, Work Session.

**Section 2. Effective Date.** This resolution takes effect immediately upon its passage.

Adopted by the Council this 27<sup>th</sup> day, May 2025.

Signed by the Mayor this 28<sup>th</sup> day of May, 2025.

Ayes: 7

Nays: 0

Signed:

Signed:

Sue Ryan  
Sue Ryan, City Recorder

Lacey Beaty  
Lacey Beaty, Mayor

## **RESOLUTION NO. 25-05-25**

### **RESOLUTION NO. 25-05-25 OF THE TRI-COUNTY METROPOLITAN TRANSPORTATION DISTRICT OF OREGON (TRIMET) RECOMMENDING THAT THE METRO COUNCIL ADOPT THE LOCALLY PREFERRED ALTERNATIVE FOR THE TUALATIN VALLEY HIGHWAY TRANSIT AND SAFETY PROJECT AS PART OF THE REGIONAL TRANSPORTATION PLAN**

**WHEREAS**, TriMet has authority under ORS Chapter 267 to plan, construct and operate the mass transit system within the TriMet District; and

**WHEREAS**, the 2009 High Capacity Transit System Plan identified the section of the Tualatin Valley Highway (TV Highway) between Beaverton and Hillsboro as a Next Phase Regional Priority High Capacity Transit Corridor, and the section between Hillsboro and Forest Gove as a Developing Regional Priority High Capacity Transit Corridor; and

**WHEREAS**, the 2013 Tualatin Valley Highway Corridor Plan, a joint effort among ODOT, Metro, Washington County and the cities of Hillsboro and Beaverton, examined the transportation system between Beaverton and Hillsboro to identify improvements for all modes of transportation along the TV Highway; and

**WHEREAS**, the 2018 Regional Transportation Plan and the Regional Transit Strategy identify the TV Highway Corridor as a key area for major transit infrastructure investment; and

**WHEREAS**, the 2019 Moving Forward TV Highway Plan evaluated the feasibility of High Capacity Transit along a portion of the TV Highway from SW 160th Avenue to Cornelius Pass Road, between Beaverton and Hillsboro; and

**WHEREAS**, in 2020, the Federal Transit Administration (FTA) awarded a HOPE grant to Metro to support initial planning, engineering and development of capital improvements for the TV Highway Transit and Safety Project (Project); and

**WHEREAS**, the HOPE grant accelerated the investment in infrastructure necessary to enhance the speed, reliability, and access to transit services to benefit communities of persistent poverty within the Project area; and

**WHEREAS**, development of the Project is a collaborative effort among ODOT, Metro, TriMet, Washington County, Beaverton, Hillsboro, Cornelius, and Forest Grove; and

**WHEREAS**, Metro and TriMet developed initial recommendations on the mode, alignment, and general station locations of future High Capacity Transit service within the Project; and

**WHEREAS**, in January 2022, Metro and TriMet convened a Project Steering Committee consisting of elected officials, agency leaders, and community representatives, and charged it with recommending a funding strategy and a Locally Preferred Alternative (LPA) for the Project; and

**WHEREAS**, the 2023 High Capacity Transit Update designated the TV Highway as a Tier 1 corridor, the top level of regional prioritization for near term advancement; and

**WHEREAS**, Metro's 2023 Regional Transportation Plan identified the Project as a major High Capacity Transit investment and included it in the 2030 Near Term Constrained Project List; and

**WHEREAS**, a June 2023 community-led effort proposed actions that nonprofit organizations, the private sector, and government entities could take to stabilize and support communities along the TV Highway Corridor, and recognized Bus Rapid Transit as a high priority community action; and

**WHEREAS**, on February 13, 2025, after conducting numerous meetings, receiving substantial and significant public comment and evaluating various recommendations, the Project Steering Committee defined the LPA route as beginning at the Beaverton Transit Center and terminating at 19<sup>th</sup> Avenue and B Street in Forest Grove, as described in the attached Exhibit A Description and Exhibit B Map; and

**WHEREAS**, demonstrations of local public support for the Project LPA through the adoption of similar Resolutions by the collaborating local jurisdictions are essential to advance Project Development and funding from the Federal Transit Administration (FTA); and

**WHEREAS**, the Board's adoption of the LPA as described in this Resolution would allow Metro to amend the Regional Transportation Plan to include the Project;


**NOW, THEREFORE, BE IT RESOLVED:**

1. That the Board hereby recommends that the Metro Council adopt the Locally Preferred Alternative for the Tualatin Valley Highway Transit and Safety Project, as described herein and on the attached Exhibit A Description and Exhibit B Map, as part of the Regional Transportation Plan.

Dated: May 28, 2025

Attest:

  
Recording Secretary

  
Presiding Officer

Approved as to Legal Sufficiency:

  
Legal Department





# Oregon

Tina Kotek, Governor

## Department of Transportation

Region 1 Headquarters

123 NW Flanders Street

Portland, OR 97209

Phone: (503) 731-8200

May 28, 2025

JPACT and Metro Council  
600 NE Grand Ave.  
Portland, OR 97203

RE: ODOT Support for Adoption of the Locally Preferred Alternative of the TV Highway  
Transit and Safety Project

Dear JPACT and Metro Council:

On February 13, 2025, the Tualatin Valley (TV) Highway Transit Project Steering Committee, including the Oregon Department of Transportation (ODOT), approved adoption of the project Locally Preferred Alternative (LPA). ODOT urges JPACT's and Metro's adoption of the LPA as an amendment to the Regional Transportation Plan.

As the owner of Highway 8 from Beaverton to Highway 47, ODOT has been a key partner in the planning process. The transit project will benefit from investments ODOT has already made and those we are currently delivering to address safety and operations on TV Highway, including new enhanced crosswalks, bike lanes and new sidewalks. In addition, ODOT is working to program investments on TV Highway which may have the added benefit of reducing the cost of the high-capacity transit project in the future.

ODOT will continue to work collaboratively with TriMet and the local jurisdiction project partners to facilitate designs, permits and approvals in accordance with the required ODOT standards and procedures. We look forward to working together to see this project implemented and the benefits realized.

Sincerely,

Rian Windsheimer  
ODOT Region 1 Manager



# Metro

600 NE Grand Ave.  
Portland, OR 97232-2736  
oregonmetro.gov

Agenda #: 8.1

---

**File #:** COM 25-0939

**Agenda Date:** 6/25/2025

---

**Future Vision Scoping Update**

Jaye Cromwell, Metro

Malu Wilkinson, Metro

# MPAC Worksheet

**Agenda Item Title:** Future Vision Scoping Update

**Presenters:** Malu Wilkinson, Jaye Cromwell

**Contact for this worksheet/presentation:** Jess Zdeb

## **Purpose/Objective**

Provide an update on the process to update the Future Vision, the Metro-led creation of a 50-year vision for the region.

## **Outcome**

MPAC members are up to date on the status of 1) appointment of the Future Vision Commission, 2) Metro Council's charge for that body, 3) next steps in the project process.

## **What has changed since MPAC last considered this issue/item?**

MPAC last received an update on this project in April 2025. Since that time, staff had one further Work Session with Metro Council to define their charge for the Future Vision Commission on May 14. This charge serves as Council approval of the process to develop the Future Vision. Subsequent to that Work Session, Councilors reviewed the text of the Commission charge to provide feedback.

Council has also delivered further guidance about the composition of and process for seating the Future Vision Commission who, per Metro's charter, will recommend a vision for Council's approval. The application window for this body closed on April 24. A group of staff from Metro Planning, Development, and Research and Parks & Nature departments reviewed and scored the over 100 applicants and created a shortlist. Feedback was solicited from an interdepartmental group of department directors and managers regarding the shortlist. A recommended slate was reviewed by Metro Councilors, and that review resulted in the list appointed by Council on June 12.

With Council approval of the Commission appointment and charge, Metro staff will proceed with issuance of an RFP for a project consultant. The Future Vision Commission's first meeting will be in September.

## **What packet material do you plan to include?**

Metro Council Resolution 25-5490, including Exhibits A and B



Materials following this page were distributed at the meeting.





Metro

# Community Placemaking grants

MPAC update for June 25, 2025

Dana Lucero, Metro

Ryan Saari, Cultivate Initiatives

Lorelei Hosmillo, Filipino American Assoc of Portland and Vicinity



2025 grantee Color Outside the Lines: Youth Empowerment through the Arts





2024 grantee PassinArt: The Community at Play

Community Placemaking grants support community-driven, equity-centered, arts and culture based efforts that strengthen people's connections to each other and places they care about.





**Placemaking**: People's connections to each other and to places they care about are strengthened through shared activities.

**Community stability**: People's connections to each other contributes to their wellness and ability to recover from hardship or oppression.

**Equity**: People of color and members of historically marginalized communities have power and resources to influence their neighborhoods and communities.

**Partnerships**: People's efforts are maximized because they work in partnership with each other and with Metro.

**Leadership**: People participate in projects and decisions that affect them.





2018 and 2022 grantee Portland All Nations Canoe Family

Since 2017, \$2 million in grants have supported 101 community groups to make creative projects happen in their communities.





## **Complex, regionally significant issues**

- Addressing urban challenges with creative, arts-based solutions
- Cultural preservation and celebration
- Healing through shared activities
- Making visible those that have been suppressed or erased by dominant narratives and power structures
- Intergenerational knowledge and culture transfer
- Youth agency, skill building and self worth



## Looking back at the 2025 cycle

- Increased award total to \$450,000
- Accepted video and multilingual applications
- Review panel included 2 Metro Councilors and 8 community members of color working at the intersection of arts and culture + social justice
- Received 203 applications requesting \$4.3 million in funding
- \$450,000 awarded to 23 grantee groups
- Placemaking projects will take place in Portland, Gresham, Troutdale, Fairview, Lake Oswego, West Linn, Oregon City, Forest Grove, Hillsboro and Beaverton





## 2026 cycle

- \$450,000 available
- Grants range from \$5,000 to \$15,000
- No matching funds required
- Applications open Aug. 15, close Oct. 3
- Individualized assistance and information sessions available





**Ryan Saari**

Cultivate Initiatives

**Eat & Greet**



**Lorelei Hosmillo**

Filipino American Association of Portland  
and Vicinity, Inc

**Filipino Cultural Immersion Program**



# Eat and Greets

Cultivate Initiatives





























FAAPVI  
4-MONTH  
**CULTURAL IMMERSION PROGRAM**

FEATURES 3-PATHWAYS  
CUISINE, ARTS & MUSIC, STORYTELLING & FILIPINO LANGUAGE

APRIL TO JULY 2025

FAAPVI EVENT CENTER

8917 SE STARK ST  
PORTLAND, OR, 97216



TO APPLY

FOR MORE INFO: [SAPIENCE.A.CONSULTING@GMAIL.COM](mailto:SAPIENCE.A.CONSULTING@GMAIL.COM)



# Filipino Cultural Immersion Program

FAAPVI

Filipino American Association of Portland  
and Vicinity, Inc

## Three (3) Pathways

Kulinarya (Filipino  
Culinary Arts)

Language and Traditions

Music and Arts





## Kulinarya (Filipino Culinary Arts)





## Lesson Objectives & Warm-Up

### Objectives:

- Learn numbers 1-100 in Tagalog
- Count objects in Tagalog
- Practice using numbers in context

### Warm-Up:

- Game: Magandang araw po!
- Isulat/Isulat: Ilan kayang magkakatapat?

Language





Music



# Arts and Crafts







## Song and Theater



A man with short dark hair, wearing a bright red traditional Chinese garment with a high collar and a decorative red flower on the shoulder, is speaking into a silver and black microphone. He is looking slightly to his right. In the background, a white sign with the words "EXIT ONLY" is visible on a light-colored wall. A dark red curtain is on the right side of the frame.

EXIT  
ONLY

Storytelling



# Cultural Dance





# Filipino Martial Arts





# FILM MAKING

A Part of the Filipino Cultural Immersion Program



July 2025

Learn the art of film making

Register Here



FILAM PORTLAND  
CENTER  
8917 SE Stark St, Portland,  
OR 97216

For more information:

Lorelei Hosmillo  
Program Manager  
[sapience.A.consulting@gmail.com](mailto:sapience.A.consulting@gmail.com)



# From Our Fellows (Students)

- <https://youtu.be/jlX4686FdOE> (Justin: 46 secs)
- <https://youtube.com/shorts/gVu1GtUFls?feature=share> (Davis: 40 secs)
- [https://youtu.be/ljXf\\_WwrXBE](https://youtu.be/ljXf_WwrXBE) (Leslie: 1:48)
- <https://youtube.com/shorts/fOxYnuxRYJs?feature=share> (Joy: 27 secs)
- [https://youtube.com/shorts/QYP\\_WCXYQiA?feature=share](https://youtube.com/shorts/QYP_WCXYQiA?feature=share) (Patricia: 57 secs)



# THANK YOU!!!

FAAPVI

Filipino American Association of Portland  
and Vicinity, Inc

8917 SE Stark St, Portland, OR 97216

[www.filamportland.org](http://www.filamportland.org)



**[www.oregonmetro.gov/placemaking](http://www.oregonmetro.gov/placemaking)**

Dana Lucero, [dana.lucero@oregonmetro.gov](mailto:dana.lucero@oregonmetro.gov)

# Montgomery Park Streetcar Extension Locally Preferred Alternative (LPA)

Alex Oreschak, Metro

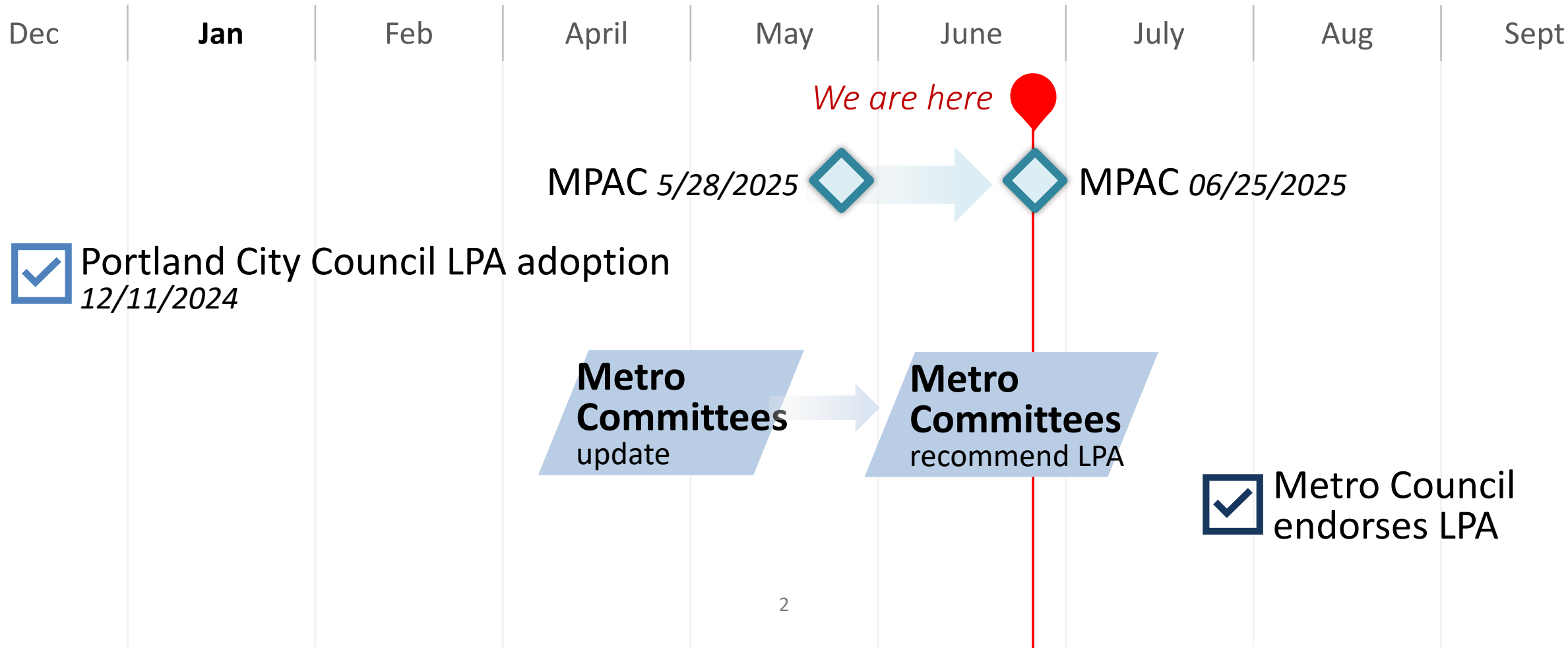


**Metro Policy Advisory Committee**

June 25, 2025



# Next Steps for the LPA



# MPAC Role

- LPA endorsement
  - June 2025: Recommend that Metro Council endorse the LPA, as recommended by MTAC
- Future RTP amendment
  - Fall/Winter 2025: Discuss amendment and public comment
  - Spring 2026: Recommendation to Council on RTP amendments

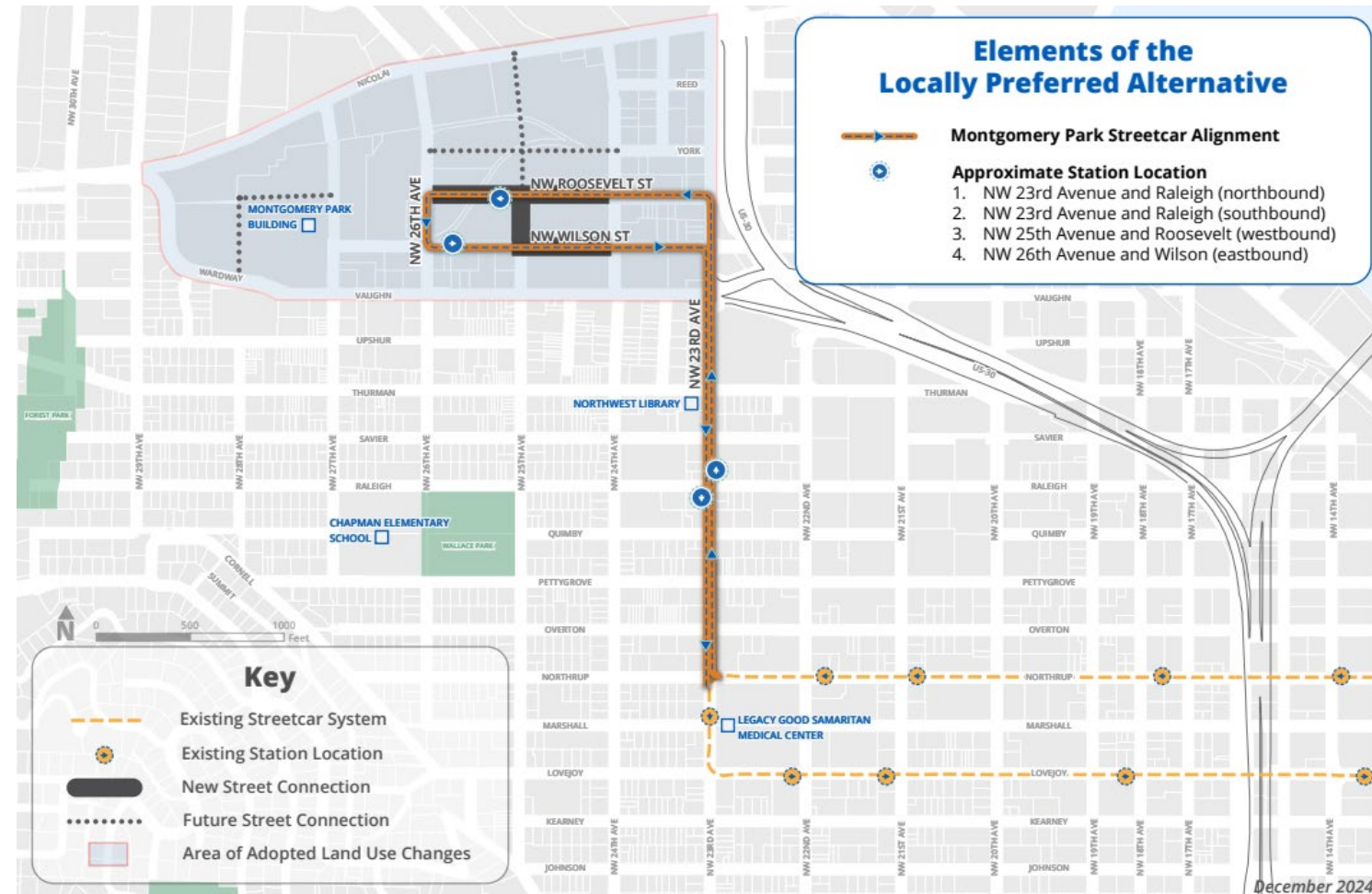


## 2023 Regional Transportation Plan

*A blueprint for the future of transportation  
in the greater Portland region*

## Locally Preferred Alternative

- **Mode:** Streetcar
- **Alignment:** 0.65 one-way route mile extension of NS Line using two-way movement on NW 23<sup>rd</sup> Avenue and new one-way parallel couplet on NW Roosevelt, Wilson, and 25<sup>th</sup>
- **General Station locations:** NW 23<sup>rd</sup> and Raleigh (northbound and southbound), NW 25<sup>th</sup> and Roosevelt (westbound) and NW 26<sup>th</sup> and Wilson (eastbound)



# Other Improvements

- **Rehabilitation of NW 23<sup>rd</sup> Avenue** including stormwater, utility, and accessibility upgrades
- **New multimodal street connections** in the project area (NW Roosevelt, Wilson, and 25<sup>th</sup>)
- **Purchase of 12 vehicles** with hybrid battery technology
- **100% off-wire extension**, reducing cost and impacts
- **Public Benefits Agreement**
- **Land Use Changes** to support new housing and jobs





# Engagement Process to Date



# MPAC Action Request

That MPAC recommend Metro Council  
endorse the Montgomery Park  
Streetcar Extension Locally Preferred  
Alternative by approving Resolution  
No. 25-5505



**oregonmetro.gov**



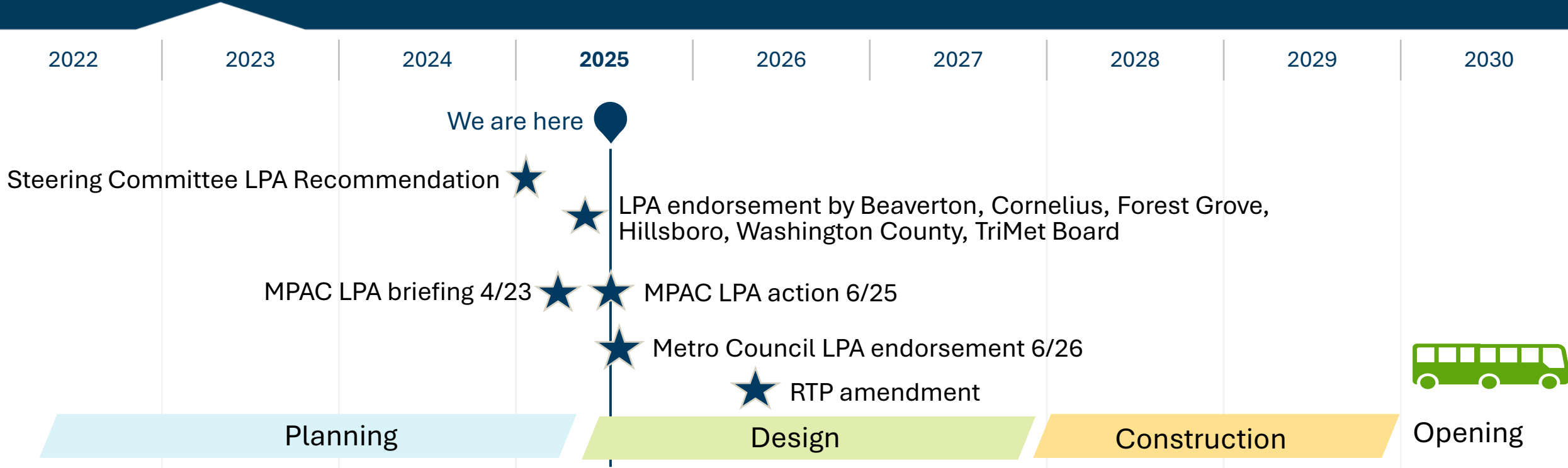


## TV Highway Transit and Safety Project LPA

MPAC| June 25, 2025



# Project timeline



# MPAC Role

## LPA endorsement

- Spring 2025: Provide recommendation to MPAC

## Future RTP amendment

- Fall/Winter 2025: Introduce amendment and public comment
- Spring 2026: Provide recommendation to Council

### 2023 Regional Transportation Plan



# Project location



# Recommended LPA map (eastern segment)





# Recommended LPA map (western segment)



## Elements of locally preferred alternative

- General station location
- ⊙ General terminus station location
- ◉ Potential general station location to be determined
- Bus rapid transit route

# Project Steering Committee





# Community Engagement





# Project benefits

- 85 stations with shelters, lighting, seating, real-time arrival info
- Curb ramp, platforms, and accessibility improvements
- Enhanced crossings or signal at all stations
- Eliminate partial-pullout design
- Increased speed and reliability
- 4 intersection rebuilds
- Zero emission buses
- 12-minute service





# MPAC Requested Action

Does MPAC recommend Metro Council's endorsement of the Tualatin Valley Highway Transit and Safety Project Locally Preferred Alternative (LPA) by approving Resolution No. 25-5504?





# Questions?

Learn more

[oregonmetro.gov/tvhighwaytransit](https://oregonmetro.gov/tvhighwaytransit)

*Kate Hawkins*

*Senior Transportation Planner*

*kate.hawkins@oregonmetro.gov*



**oregonmetro.gov**





June 25, 2025

# Future Vision Project update

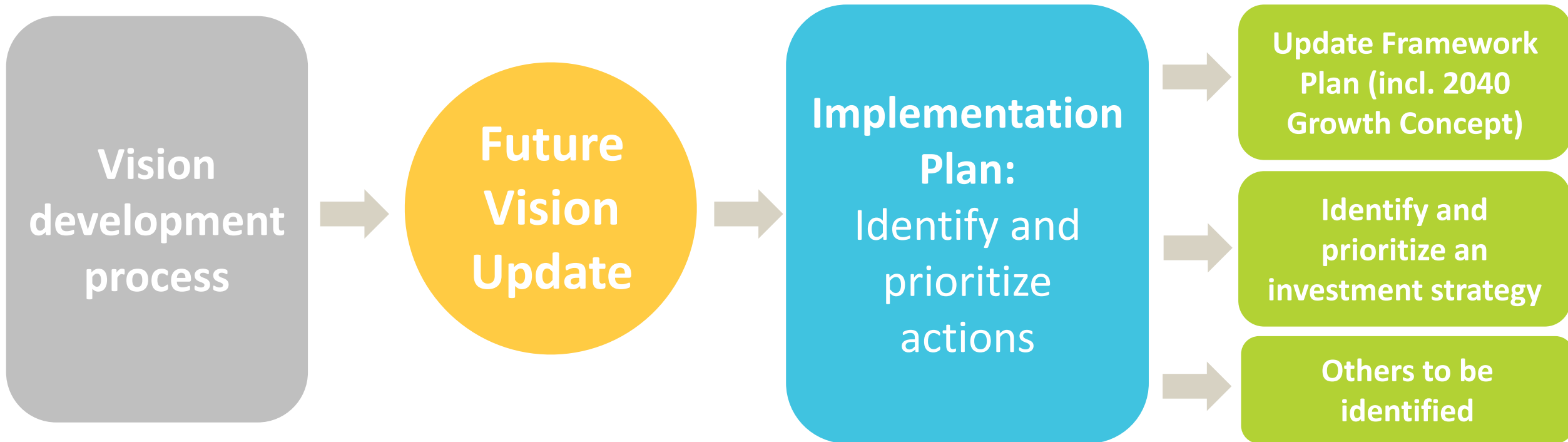
*MPAC*





# Project process outline

## ACTIONS



# MPAC role

Discuss and provide input on vision elements

Engage communities

Provide feedback on draft vision

Build momentum toward implementation

Make recommendation on the Future Vision to the Metro Council



# Commission charge

Recommend a Future Vision to Council

“Consider all relevant information and public comment”

Focus on vision, but consider implementation





# Commissioner role



Champion the Future Vision process and be an ambassador



Build connections across sectors



Engage from a systems perspective



Participate in discussion on all Vision elements





# Commission composition

1 non-voting chair: Metro Councilor Gonzalez

5 elected officials:  
Clackamas, Multnomah,  
Washington and Clark  
Counties, City of Portland

At least 2 members per Metro Council district

Additional members to round out interests/experiences needing representation



# Future Vision Commission members

Patrick Becker

Myrah Rafi'ah Beverly

Gabrielle Blaug

Cynthia Carmina Gomez

Royal Harris

Dakota Hufford

Sarah Jimenez

Vince Jones-Dixon

Chris Koski

Jon Maroney

Sommer Martin

Nellie McAdams

Anne McEnery-Ogle

Kamran Mesbah

Beach Pace

Elana Pirtle-Guiney

Paul Richards-Kuan

Lisha Shrestha

Alando Simpson

Paul Snyder

Cassie Wilson

Claudia Yakos

# Process outcomes

Galvanized partners excited to work toward the region's potential together

A vision that is:

- Aspirational and supported by an actionable implementation plan
- Clear, unified, and internally consistent
- Unique to the greater Portland region
- Resonant with and relevant to the people of the region
- Actively used by Metro and its partners to inform decisions in the region



# Vision topics and themes



**Creativity and innovation,**  
including arts and culture



**Economic prosperity**  
including sports and sports tourism,  
workforce development



**Climate resiliency, energy and resources**



**Thriving places,**  
land use,  
transportation,  
and housing



**Racial equity**



# Engagement approaches





# Vision development phases

# Next steps

## Summer

- RFP for consultant team
- RFP for 2040 Growth Concept equity audit

## September

- Future Vision Commission first meeting



Photo: Designmuseum Danmark



Arts and events  
Garbage and recycling  
Housing and supportive services  
Land and transportation  
Parks and nature  
Oregon Zoo

**[oregonmetro.gov](https://oregonmetro.gov)**

